S
629.136
A5m
1976

MONTANA

AIRPORT DIRECTORY

MONTANA
AERONAUTICS COMMISSION

Montana State Library
3 0864 1006 4356 1

NATIONAL

E62H06118

Made in U.S.A.

STATE DOCUMENTS COLLECTION

NOV 1 0 1981

MONTANA STATE LIBRARY
930 E Lyndale Ave.
Helena, Montana 59601

PLEASE RETURN

STATE OF MONTANA
DEPARTMENT OF COMMUNITY AFFAIRS

AERONAUTICS DIVISION
P. O. BOX 1698
HELENA, MONTANA 59601
(406) 449-2506

1 JANUARY 1976

TO MONTANA PILOTS:

THIS PACKET CONTAINS THE 1976 REVISIONS FOR THE MONTANA AIRPORT DIRECTORY.

USE THE DIRECTORY AS A SUPPLEMENT TO THE MONTANA AERONAUTICAL CHART. THE CHART CAN BE PURCHASED FROM MONTANA FLIGHT OPERATORS OR FROM THE OFFICE OF THE AERONAUTICS DIVISION ON THE HELENA AIRPORT.

YOU ARE ALSO URGED TO FILE FLIGHT PLANS. THE AERONAUTICS DIVISION OFFERS A MONTANA PILOT FREE TELEPHONE SERVICE FOR FLIGHT PLANNING. FOR MORE INFORMATION ON THIS SERVICE, PLEASE REFER TO PAGE A-5.

HELP US KEEP INFORMATION CURRENT ON ALL MONTANA AIRPORTS. IN YOUR TRAVELS THROUGHOUT THE STATE, USE THE DIRECTORY TO ITS FULLEST. IF YOU NOTICE ANY CHANGES, PLEASE INFORM US. YOUR COMMENTS AND SUGGESTIONS ARE ALWAYS WELCOME ON NEW WAYS TO IMPROVE THIS SERVICE.

SINCERELY YOURS,

MICHAEL D. FERGUSON, ADMINISTRATOR
AERONAUTICS DIVISION

1976

STATE OF MONTANA/RECEIVED
APR 8 1976
INTERGOVERNMENTAL RELATIONS
RESEARCH & INFORMATION SYSTEMS DIV.

STATE OF MONTANA
AIRPORT DIRECTORY

Published by the Office of:

DEPARTMENT OF COMMUNITY AFFAIRS
AERONAUTICS DIVISION
HELENA AIRPORT

Telephone: 406-449-2506

BOARD OF AERONAUTICS

RICHARD O'BRIEN, Chairman ..... Conrad
THOMAS F. KIELY, Vice-Chairman ..... Butte
A. J. PATENAUDE, Secretary ..... Red Lodge
TOM BURRIS ..... Hobson
WILLIAM A. MERRICK ..... Bozeman
LEO COLLAR ..... Rexford
BRUCE VANICA ..... Billings

* * *

AERONAUTICS DIVISION

MICHAEL D. FERGUSON ..... Administrator
JACK WILSON ..... Chief, Safety & Education Bureau
DAVID C. KNEEDLER ..... Chief, Airport/Airways Bureau
VERNON L. MOODY ..... Aviation Representative
GERALD C. BURROWS ..... Aviation Representative
BERNICE M. PEACOCK ..... Administrative Assistant
SAMUEL GRIGGS ..... Supervisor, Aviation & Space Education
KERMIT W. ANDERSON ..... Assistant, Aviation & Space Education
JAMES L. BERNET ..... Chief Pilot
TED MATHIS ..... Airport Manager
FRANK FLEISNER ..... Technician, Navigational Aids
NANCY J. KEIL ..... Secretary
ELIZABETH McDONNELL ..... Aircraft Dispatcher
RICHARD D. BALDWIN ..... Pilot
ELLEN GARRITY ..... Clerk

Fifteenth Edition Revised to January, 1976

TABLE OF CONTENTS

A-1 ..... INTRODUCTION

A-2 ..... PERSONNEL

A-3 ..... TABLE OF CONTENTS

A-4 ..... AIRPORT INDEX

A-5 ..... MONTANA PILOT FLIGHT PLAN RULES

A-5 ..... F.S.S. AND U.S.W.B. PHONE NUMBERS

A-5 ..... FLIGHT PLAN SEQUENCE

A-6 ..... NAVIGATION AIDS

A-7 ..... COMMERCIAL BROADCAST STATIONS

A-8 ..... SYMBOL LEGEND

A-9 ..... SYMBOL LEGEND

A-10 ..... EMERGENCY SIGNALS

A-11 ..... CONTROL TOWER FREQUENCIES

A-11 ..... MORSE CODE AND PHONETIC ALPHABET

A-11 ..... UNICOM RADIO STATIONS

A-12 ..... MONTANA FLIGHT OPERATORS

A-13 ..... MONTANA FLIGHT OPERATORS

A-14 ..... AIRPORTS LISTED IN ALPHABETICAL ORDER BY CITY

3

Printed by
COLOR WORLD OF MONTANA, INC.
201 E. Mendenhall, Bozeman, MT 59715

AIRPORT INDEX

Town	Airport
Anaconda	Anaconda
Ashland (P)	St. Labre Mission
Augusta	McBratney
Babb	Babb
Baker	Baker
Belle Creek	Belle Creek
Benchmark	USFS
Big Sandy	Big Sandy
Big Timber	Big Timber
Billings	Logan Int'l.
Boulder	Boulder
Bozeman	Gallatin Field
Bridger	Bridger
Broadus	Broadus
Browning	Starr School
Butte	Bert Mooney/Silver Bow County
Chester	Liberty County
Chinook	Chinook
Chinook (P)	Hebbelman
Choteau	Choteau
Circle	Circle
Clinton	Rock Creek
Columbus	Columbus
Condon	USFS
Conrad	Conrad
Culbertson	Culbertson
Cut Bank	Cut Bank
Deer Lodge	Deer Lodge
Dell	Dell
Denton	Denton
Dillon	Beaverhead County
Drummond	Drummond
Dutton	Dutton
East Poplar (Border	East Poplar
Ekalaka	Ekalaka
Ennis (P)	Big Sky Field
Eureka	Eureka
Fairfield	Fairfield
Fairview	Fairview
Forsyth	Tillitt Field
Fort Benton	Fort Benton
Fortine (P)	Vredenburg
Fort Smith	Yellowtail Dam
Gardiner	Gardiner
Geraldine	Geraldine
Glasgow	Glasgow Int'l.
Glasgow	A.F.B.
Glendive	Dawson Community
Great Falls	Great Falls Int'l.
Hamilton	Hamilton
Hardin	Fairgrounds Airpark
Harlem	Riggin Memorial
Harlowton	Harlowton
Havre	Havre
Helena	Helena
Hinsdale	Hinsdale
Hogeland	Hogeland
Hot Springs	Hot Springs
Hysham	Hysham
Jackson	Hirschey-Jackson
Jordan	Jordan
Kalispell	City Field
Kalispell	Glacier Park Int'l.
Laurel	Laurel
Lavina	Lavina
Lewistown	Lewistown
Libby	Libby
Lincoln	Lincoln
Livingston	Mission Field
Malta	Malta
Meadow Creek	Meadow Creek
Medicine Lake	Medicine Lake
Miles City	Miles City
Missoula	Johnson-Bell Field
Morgan (Border)	Morgan
Opheim	Opheim
Philipsburg	Philipsburg
Plains	Plains
Plentywood	Sher-Wood
Polson	Polson
Poplar	Poplar
Red Lodge	Red Lodge
Richey	Richey
Ronan	Ronan
Roundup	Roundup
Ryegate	Ryegate
St. Ignatius	St. Ignatius
Schafer	USFS
Scobey	Scobey
Seeley Lake	Seeley Lake
Shelby	Shelby
Sidney	Sidney-Richland Mun.
Spotted Bear	USFS
Stanford	Stanford
Stevensville	Stevensville
Sunburst	Sunburst
Superior	Superior
Sweetgrass (Border)	Ross Int'l.
Terry	Patterson Field
Thompson Falls	Thompson Falls
Three Forks	Three Forks
Tiber Dam	Tiber Dam
Townsend	Canyon Ferry
Townsend	Townsend
Troy	USFS
Turner	Turner
Twin Bridges	Twin Bridges
Valier	Valier
West Poplar (Border)	West Poplar
West Yellowstone	Yellowstone
Whitefish	Whitefish
White Sulphur Sp.	W. Sulphur S.
Willow Creek (Border)	Willow Cr.
Wilsall	Wilsall
Winifred	Winifred
Wisdom	Wisdom
Wolf Creek	Ox Bow
Wolf Point	Wolf Point

Refer to the Aeronautics Division Aeronautical Chart for the listing of restricted areas and fields, and flying farmer airstrips.

(P) denotes Privately Owned Airport.

REQUIREMENTS FOR USE OF MONTANA PILOT FLIGHT PLAN

1. All pilots must be registered and have a Montana registration number.
2. If NOT able to file by radio, pilots at non-Flight Service Station points in Montana are authorized to call Flight Service Station point COLLECT to file or close Flight Plan.
3. No calls will be accepted from a point served by a Federal Aviation Administration Flight Service Station.
4. No restrictions are placed on either Private or Commercial flights.
5. Only Montana Flight Service Stations (whole credit cards) will accept calls.
6. Federal Aviation Administration — Flight Service Station will accept only calls for filing or closing flight plans.
7. Pilot (at non-Flight Service Station Airport) places COLLECT phone call to nearest Flight Service Station. Flight Service Station personnel will ask for your Montana pilot registration number.
8. Please avoid calling during weather broadcast.

FAA FLIGHT SERVICE STATIONS AND U.S. WEATHER BUREAUS

BILLINGS	259-4545	259-4545
BELGRADE (BZN)		388-4242
BUTTE		494-3004
CUT BANK		938-4522
GLASGOW	228-4042	
GREAT FALLS	761-7110	761-7110
HAVRE	265-6424	GTF Enterprise - 792
HELENA	442-8260	442-9902
KALISPELL	756-4829	
LEWISTOWN		538-3639
LIVINGSTON		222-2411
MILES CITY		232-1503
MISSOULA	542-2230	542-2230

FILE A FLIGHT PLAN

1. Type of Flight Plan
2. Aircraft Identification
3. Aircraft Type and Equipment
4. True Airspeed (Knots)
5. Point of Departure
6. Departure Time (Z)
7. Initial Cruising Altitude
8. Route of Flight
9. Destination
10. Remarks
11. Estimated Time Enroute
12. Fuel on Board
13. Alternate Airports
14. Pilot's Name
15. Pilot's Address
16. Number of Persons Aboard
17. Color of Aircraft
18. Flight Watch Stations

MONTANA NAVIGATIONAL AIDS

STATION IDENT.	CODE			VOR	NDB
★ BILLINGS					
BIL	— . . .	. .	. — . .	114.5	
BOZEMAN	. — . .	— . —	— — —		400*
BZN	— . . .	— — . .	— .	112.2	
AMD	. —	— —	— . .		329*
BROADUS					
BDX	— . . .	— . .	— . . —		335
★ BUTTE					
BTM	— . . .	—	— —	111.6	
CIRCLE					
CRR	— . — .	. — .	. — .		245
CONRAD					
CRD	— . — .	. — .	— . .		293
★ CUT BANK					
CTB	— . — .	—	— . . .	114.4	260
★ DILLON					
DLN	— . .	. — . .	— .	113.0	379
DRUMMOND					
DRU	— . .	. — .	. . —	117.1	
★ DUBOIS (Ida)					
DBS	— . .	— . . .	. . .	116.9	
EUREKA					
EUR	.	. . —	. — .		392
GLASGOW					
GGW	— — .	— — .	. — —	113.9	
MKR	— —	— . —	. — .		339
GLENDIVE					
GDV	— — .	— . .	. . . —		410
★ GREAT FALLS					
GTF	— — .	—	. . — .	115.1	
GT	— — .	—			371
HAMILTON					
HMM	. . . .	— —	— —		410
HAVRE					
HVR	. . . .	. . . —	. — .	111.8	
LDS	. — . .	— . .	. . .		389
★ HELENA					
HLN	. . . .	. — . .	— .	117.7	317
HAU	. . . .	. —	. . —		386
JORDAN					
JDN	. — — —	— . .	— .		263
KALISPELL					
FCA	. . — .	— . — .	. —	108.4	
LETHBRIDGE (Can)					
YQL	— . — —	— — . —	. — . .	115.7	
QL	— — . —	. — . .			248
★ LEWISTOWN					
LWT	. — . .	. — —	—	112.0	353
★ LIVINGSTON					
LVM	. — . .	. . . —	— —	116.1	224
MALTA					
MLK	— —	. — . .	— . —		272
★ MILES CITY					
MLS	— —	. — . .	. . .	112.1	
HTN	. . . .	—	— .		320*
★ MISSOULA					
MSO	— —	. . .	— — —	112.8	308*
★ MULLAN (Ida)					
MLP	— —	. — . .	. — — .	117.8	
PLENTYWOOD					
PWD	. — — .	. — —	— . .		251
POLSON					
PLS	. — — .	. — . .	. . .		275
RED LODGE					
RED	. — .	.	— . .		203
ROUNDUP					
RPX	. — .	. — — .	— . . —		362
SHELBY					
SBX	. . .	— . . .	— . . —		347
★ SHERIDAN (Wyo)					
SHR	. . .	. . . .	. — .	115.3	
SIDNEY					
SDY	. . .	— . .	— . — —		359
★ SPOKANE (Wash)					
GEG	— — .	.	— — .	115.5	
MZS	— —	— — . .	. . .		365*
★ WHITEHALL					
HIA	. . . .	. .	. —	113.7	
WILLISTON (ND)					
ISN	. .	. . .	— .	116.3	
WOLF POINT					
OLF	— — —	. — . .	. . — .		404
YELLOWSTONE					
LOW	. — . .	— — —	. — —		344

★ VORTAC

*Continuous Weather

Commercial Broadcast Stations In Montana

Airport Location	Radio Call	Hours of Operation		Freq. (khz)	Power (kw)
Anaconda	KANA	0600	Sunset	580	1.00 Day .50 *
Baker	KFLN	0600	Sunset	960	5.00 Day .37 *
Belgrade	KGVW	0600	Sunset	630	1.00 Day .25 *
Billings	KBMY	24 Hours		1240	1.00 Day .25 Nite
Billings	KGHL	24 Hours (Dir. Ant., Nite) (Sun) 2400 to 0530 shut down		590	5.00
Billings	KOOK	24 Hours (Dir. Ant., Nite) (Sun) 2400 to 0600 shut down		970	5.00
Billings	KOYN	0600	Sunset	910	1.00 Day .50 *
Bozeman	KBMN	0530	2400	1230	1.00 Day .25 Nite
Bozeman	KXXL	24 Hours (Sun) 2400 to 0530 shut down		1450	1.00 Day .25 Nite
Butte	KBOW	24 Hours (Dir. Ant., Nite) (Sun) 2400 to 0600 shut down		550	5.00 Day 1.00 Nite
Butte	KXLF	0600	2400	1370	5.00
Deer Lodge	KDRG	0630 0800 (Sun)	2200 2200	1400	1.00 Day .25 Nite
Dillon	KDBM	0600 0700 (Sun)	2200 1900	1490	1.00 Day .25 Nite
Glasgow	KLTZ	0557 0657 (Sun)	2315 2215	1240	1.00 Day .25 Nite
Glendive	KGLE	0600	Sunset	590	.50
Glendive	KXGN	0600 0800 (Sun)	2200 2200	1400	1.00 Day .25 Nite
Great Falls	KEIN	24 Hours (Sun) 2400 to 0500 shut down		1310	5.00 Day 1.00 Nite
Great Falls	KMON	24 Hours (Dir. Ant., Nite) (Sun) 2330 to 0500 shut down		560	5.00
Great Falls	KUDI	0530 0600 (Sun)	0100 2400	1450	* 1.00 Day .25 Nite
Hamilton	KLYQ	0600	Sunset	980	1.00 Day .25 *
Hardin	KHDN	0600 0800 (Sun)	2200 2200	1230	1.00 Day
Havre	KOJM	0500 0600 (Sun)	2400 2400	610	1.00 Day (Dir. Ant.)
Helena	KBLL	0559 0659 (Sun)	2415 2315	1240	1.00 Day .25 Nite
Helena	KCAP	24 Hours (Sun) 1200 to 0600 shut down		1340	1.00 Day .25 Nite
Kalispell	KGEZ	0550	2400	600	1.00 (Dir. Ant.)
Kalispell	KOFI	0600	2400	1180	10.00 (Dir. Ant. after sunset)
Lewistown	KXLO	0600 0715 (Sun)	2200 1900	1230	1.00 Day .25 Nite
Libby	KLCB	0600	2200	1230	1.00 Day .25 Nite
Livingston	KPRK	0600 0730 (Sun)	2300 1800	1340	1.00 Day .25 Nite
Miles City	KATL	0530	2300	1340	1.00 Day .25 Nite
Missoula	KGVO	0500 0700 (Sun)	0100 2400	1290	5.00 Day (Dir. Ant., Nite)
Missoula	KYLT	24 Hours		1340	1.00 Day .25 Nite
Missoula	KYSS	0600	Sunset	930	5.00
Red Lodge	KRBN	0600 0700 (Sun)	2200 2000	1450	1.00 Day .25 Nite
Shelby	KSEN	0600 0600 (Sun)	2315 2250	1150	5.00 Day .25 Nite
Sidney	KGCX	0500	2215	1480	5.00 Day (Dir. Ant.)
West Yellow	KWYS	0600	Sunset	920	1.00 .25 *
Wolf Point	KVCK	0600 0800 (Sun)	2200 2000	1450	1.00 Day .25 Nite

* Before Sunrise

AERONAUTICAL CHART SYMBOLS

The Montana Division of Aeronautics is attempting to standardize symbols used on aeronautical charts. You, as a pilot, realize the difference encountered from state to state and even in the world aeronautical charts to the sectional charts. We have decided to use the new symbols at the top of each directory page to help familiarize you with the system which is being used on the Montana aeronautical chart. The National Association of State Aviation Officials agreed on symbol standardization and offered the following as the solution to an old problem. We hope a standard system will be adopted nationwide by all government agencies. We welcome your comments on this matter.

Public Airport
3684 L 41 U

3684-------Elevation in Feet
L ---------Lighting
41---------Length of Longest Runway in Hundreds of Feet
U ---------Unicom
U1...122.8 for landing areas (except heliports) without an ATC tower or FSS
U2...123.0 for landing areas (except heliports) with an ATC tower or FSS
U3...123.05 for heliports
★----------Airport Beacon

Operator or Service Available (Aviation gas minimum)

Military Field

Paved
(With runway pattern)

Restricted
PRIVATELY OWNED (Not for public use).... Possible unreported hazards. User assumes all risk.

Warning
AIRPORT..... (Not built to normal dimensional standards. Requires special techniques and procedures in use. NOT INTENDED FOR FULL PUBLIC ACCESS. Owner requests users seek pre-arrangement with full and responsible understanding of the safety factors involved).

Abandoned

Heliport

Heliport
(Hospital Emergency Only)

EMERGENCY SIGNALS -- Ground to Air

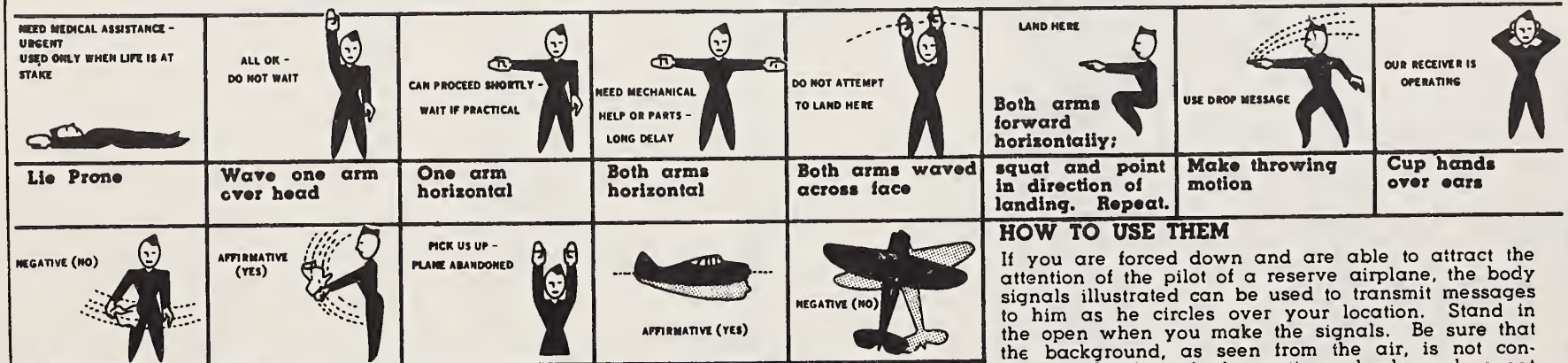

HOW TO USE THEM

If you are forced down and are able to attract the attention of the pilot of a reserve airplane, the body signals illustrated can be used to transmit messages to him as he circles over your location. Stand in the open when you make the signals. Be sure that the background, as seen from the air, is not confusing. Go through the motions slowly and repeat each signal until you are positive the pilot understands you.

1. REQUIRE DOCTOR, SERIOUS-INJURIES — I
2. REQUIRE MEDICAL SUPPLIES — II
3. UNABLE TO PROCEED — X
4. REQUIRE FOOD AND WATER — F
5. REQUIRE FIREARMS AND AMMUNITION — V
6. REQUIRE MAP AND COMPASS — □
7. REQUIRE SIGNAL LAMP WITH BATTERY, AND RADIO — |
8. INDICATE DIRECTION TO PROCEED — K
9. AM PROCEEDING IN THIS DIRECTION — ↑
10. WILL ATTEMPT TAKE-OFF — |>
11. AIRCRAFT SERIOUSLY DAMAGED — L⌉
12. PROBABLY SAFE TO LAND HERE — △
13. REQUIRE FUEL AND OIL — L
14. ALL WELL — LL
15. NO — N
16. YES — Y
17. NOT UNDERSTOOD — JL
18. REQUIRE MECHANIC — W

IF IN DOUBT, USE INTERNATIONAL SYMBOL

SOS

INSTRUCTIONS

1. LAY OUT SYMBOLS BY USING STRIPS OF FABRIC OR PARACHUTES, PIECES OF WOOD, STONES, OR ANY AVAILABLE MATERIAL.
2. PROVIDE AS MUCH COLOR CONTRAST AS POSSIBLE BETWEEN MATERIAL USED FOR SYMBOLS AND BACKGROUND AGAINST WHICH SYMBOLS ARE EXPOSED.
3. SYMBOLS SHOULD BE AT LEAST 10 FEET HIGH OR LARGER, IF POSSIBLE. CARE SHOULD BE TAKEN TO LAY OUT SYMBOLS EXACTLY AS SHOWN TO AVOID CONFUSION WITH OTHER SYMBOLS.
4. IN ADDITION TO USING SYMBOLS, EVERY EFFORT IS TO BE MADE TO ATTRACT ATTENTION BY MEANS OF RADIO, FLARES, SMOKE, OR OTHER AVAILABLE MEANS.
5. WHEN GROUND IS COVERED WITH SNOW, SIGNALS CAN BE MADE BY DRAGGING, SHOVELING OR TRAMPING THE SNOW. THE DEPRESSED AREAS FORMING THE SYMBOLS WILL APPEAR TO BE BLACK FROM THE AIR.
6. PILOT SHOULD ACKNOWLEDGE MESSAGE BY ROCKING WINGS FROM SIDE TO SIDE.

CONTROL TOWERS

TOWER	FREQUENCIES
BILLINGS 24 Hours	118.3, Gnd Con 121.9, App Con 120.5, 114.5 T, Dep Con 121.3, 114.5 T, VHF/DF — Contact BIL FSS, Radar Services
GREAT FALLS 24 Hours	118.7, 122.5 R, Gnd Con 121.9, App Con 118.1, 119.3, 134.1, 122.5 RX, Dep Con 121.1, VHF/DF — Contact GTF FSS, Radar Services
HELENA 24 Hours	118.3, 122.5 R, Gnd Con 121.9, App Con 119.5
MISSOULA 0600-2300 5/1 to 8/31 0700-2300 9/1 to 4/30	118.4, 122.5 R, Gnd Con 121.9, App Con 118.4, 124.9, 122.5 R, Dep Con 118.4, 122.5 R
For VHF/DF Stations Contact FSS at	BIL, CTB, GTF, LWT, MLS

MORSE CODE AND PHONETIC ALPHABET

Alfa . —	Mike — —	Yankee — . — —
Bravo — . . .	November — .	Zulu — — . .
Charlie — . — .	Oscar — — —	1 . — — — —
Delta — . .	Papa . — — .	2 . . — — —
Echo .	Quebec — — . —	3 . . . — —
Foxtrot . . — .	Romeo . — .	4 . . . . —
Golf — — .	Sierra . . .	5 . . . . .
Hotel	Tango —	6 — . . . .
India . .	Uniform . . —	7 — — . . .
Juliet . — — —	Victor . . . —	8 — — — . .
Kilo — . —	Whiskey . — —	9 — — — — .
Lima . — . .	X-ray — . . —	0 — — — — —

UNICOM STATIONS OPERATING ON FREQUENCY OF 122.8 M.C.

Ashland
Big Timber
Boulder
Bridger
Broadus
Browning
Chester
Chinook (Mun.)
Chinook (Hebbelman)
Choteau
Columbus
Condon
Conrad
Dell
Dillon
Eureka
Forsyth
Fort Benton
Gallatin Gateway (Nine Quarter Circle Ranch)
Gardiner
Geraldine
Glasgow Int'l
Glendive
Hamilton
Hardin
Harlowton
Havre (City/County)
Havre (Sands)
Jordan
Kalispell (City Field)
Kalispell (Glacier Park International)
Laurel
Lincoln
Malta
Plentywood
Polson
Poplar
Red Lodge
Roundup
Scobey
Shelby
Sidney
Sweetgrass
Townsend
Valier
West Yellowstone
Wolf Point

UNICOM STATIONS OPERATING ON FREQUENCY OF 123.0 M.C.

Billings
Bozeman
Butte
Helena
Lewistown
Great Falls
Missoula

MONTANA FLIGHT OPERATORS

ANACONDA
John H.
Shellabarger ..... R 563-2657

BAKER
Bethel Aviation ..... B 778-2627
John Bethel..... R 778-2041

BELGRADE/BOZEMAN
Flight Line, Inc. ..... B 388-4274
Al Newby..... R 388-6696
Gallatin Flying Ser. ..... B 388-6733
James Stradley ..... R 388-6716

BIG TIMBER
Yellowstone Air Ser. ..... B 932-2597
K. Kimp..... R 932-2611
B. Ferguson ..... R 932-2469

BILLINGS
Aerotronics ..... B 259-5006
Skyline Aviation..... B 252-1439
Ken Wendland
Combs Airways, Inc. ..... B 245-6407
H. B. Combs, Jr.
Gillis Aviation..... B 252-6355
James Rothrock..... R 248-8461
Lynch Flying Service ..... B 252-0508
John Lynch ..... R 248-8618

BROADUS
Broadus Aviation ..... B 436-9968
Mike Schneider ..... R 436-2802
Keith Stevens..... R 784-2247

BUTTE
Butte Aero ..... B 494-2455
Paul Thurmond

CHESTER
Ag. Air, Inc. ..... B 334-5111
Charles Helmbrecht ..... R 334-5111

CHINOOK
Hebbelman Flying Ser. ..... B 357-4233
John Hebbelman, Jr. ..... R 357-4198
Obie Flying Service..... B 357-2429
Edgar Obie ..... R 357-2915

CHOTEAU
Choteau Flying Ser. ..... B 466-2968
John Nordhagen..... R 466-2882

CIRCLE
Donald R. Wilson ..... B 485-2481

CLINTON
Northwest Helicopters..... B 543-3030
John Pritzl

COLUMBUS
Git Wolterman ..... B 322-4431
R 322-4471

CONRAD
Minuteman Aviation..... B 278-3730
Kenneth Mamuzich
Pondera Flying Ser. ..... B 278-3641
John Mamuzich..... R 278-3472

CULBERTSON
Modern Aire..... B 787-6620
Norman Rasmussen ..... R 787-5280

CUT BANK
Wilson Aircraft Ser. ..... B 938-4448
Ray Wilson

DEER LODGE
Warren Aviation..... B 846-3377
Conrad Warren

DENTON
Larry's Flying Service ..... B 567-2368
Larry Schweitzer

DILLON
Dillon Flying Service..... B 683-5242
J. Andre Morris
Nordgren Aero Repair..... B 683-2177
Edward C. Nordgren ..... R 683-2293

ENNIS
Big Sky Aviation ..... B 682-4207
Bob Kauffman

EUREKA
Margaret Tuxill ..... R 296-2305
W. Joe Gibbons ..... B 296-2141
R 296-2824

FORSYTH (By Unicom - Fuel)
George Tillitt ..... B 356-7717
R 356-2170

FORT BENTON
Tope's Air Spray ..... B 622-5223
Bill Tope..... R 622-3685

GERALDINE
Cartwright Flying Ser. ..... B 737-4436
Bob Cartwright

GLASGOW
Pederson's Aviation Ser. ... B 228-9040
Wokal Flying Ser. ..... B 228-4023
Vic Wokal ..... R 228-4655

GLENDIVE
Glendive Flying Ser. ..... B 687-3357
C. Denia Cunningham

GREAT FALLS
Holman Aviation Co. ..... B 453-7613
Homer Holman ..... R 453-5589
Gene Mendel..... R 761-2205
Northern Aviation ..... B 453-3661
Jens Spring..... R 452-1012
Skymart Aviation..... B 761-4040
Loye E. Blackburn ..... R 452-6040

HAMILTON
Hamilton Aircraft ..... B 363-3833
Bill Tubbs

HARDIN
Boles Aviation..... B 665-2301
Mike Boles ..... R 665-2231

MONTANA FLIGHT OPERATORS

HAVRE
Havre Aviation.....B 265-4579
Leland Christopherson.....R 265-5718
Hensley Flying Ser. Inc. ....B 265-5212
Jim Stroh.....R 265-4243
Burgess Aircraft .....B 265-5212
Doug Burgess.....R 265-4493

HELENA
Capital Aero.....B 442-6940
John Patten
Morrison Flying Ser. .....B 442-2190
Jeff Morrison.....R 442-8547

KALISPELL
City Field
Stockhill Aviation.....B 755-5231
Larry Stockhill.....R 756-7736
Strand Aviation.....B 756-7678
Myron K. Strand .....R 756-6080

Glacier Park International
Holman Aviation, Inc. .....B 756-9469
Robby Holman

LAUREL (By Phone - Fuel)
Laurel Enco Servi-
center.....B 698-4216
Dave Powers.....R 698-4267

LEWISTOWN
Big Sky Aircraft.....B 538-8150
Frank Felke.....R 538-3474
Central Air Service .....B 538-3767
John Rogers.....R 538-3926
Skycraft.....B 538-5457
Willy L. Rimby .....R 538-9448

LIVINGSTON
Livingston Aero Repair .....B 222-1584
Charles Karinen
Michel's Flying Service.....B 222-0932
Jack Michel
Yellowstone Air
Service .....B 222-6504
Russell Ferguson

LIBBY
Wally Overholt.....R 293-7350

MALTA
Mendel Flying Service.....B 654-1021
Gary Martin, Mgr. .....R 654-1852

MILES CITY
Miles City Aero Ser. .....B 232-1354
Sig Ugrin .....R 232-1448

MISSOULA
Executive Aviation.....B 543-8361
Jim Rice
Johnson Flying Ser. .....B 549-4158
Jack Hughes .....R 549-7515

PLENTYWOOD
George Munson .....B 765-1154

POLSON
Clyde Fredrickson
Aviation.....B 883-2813
Clyde Fredrickson

POPLAR
Dallas Aero & Sales.....B 448-3361

RED LODGE
Red Lodge Airways .....B 446-9982
A. J. Patenaude .....R 446-2319

ROUNDUP
Albright Flying Service .....B 323-1011
Rolan Albright .....R 323-1709

SCOBEY (By Phone - Fuel)
Ed Richardson .....B 487-9997

SHELBY
Shelby Flying Service.....B 434-5672
Don Coons.....R 434-2518

SIDNEY
Richland Aviation .....B 482-1832
Philip Petrik .....R 482-1832

STANFORD
Big B Flying Service .....B 566-2236
Mike Biggerstaff

TURNER
Doyle's Spray Service .....B 379-4123
J. L. "Pat" Doyle

TWIN BRIDGES (By Phone - Fuel)
Byron Bayers.....B 684-5465

VALIER
Lohse Flying Service.....B 279-3323
Ora F. Lohse

WEST YELLOWSTONE
Yellowstone Aviation,
Inc. .....B 646-7359
(Summer Only)

WOLF POINT
Kolstad Aviation .....B 653-1237
Chris Kolstad.....R 653-1237

WINNIFRED (By Phone - Fuel)
J. O. Asbjornson.....B 462-2345
R 462-2631

AIRPORTS

Listed in Alphabetical Order by City

ANACONDA ANACONDA

AIRPORT LOCATION

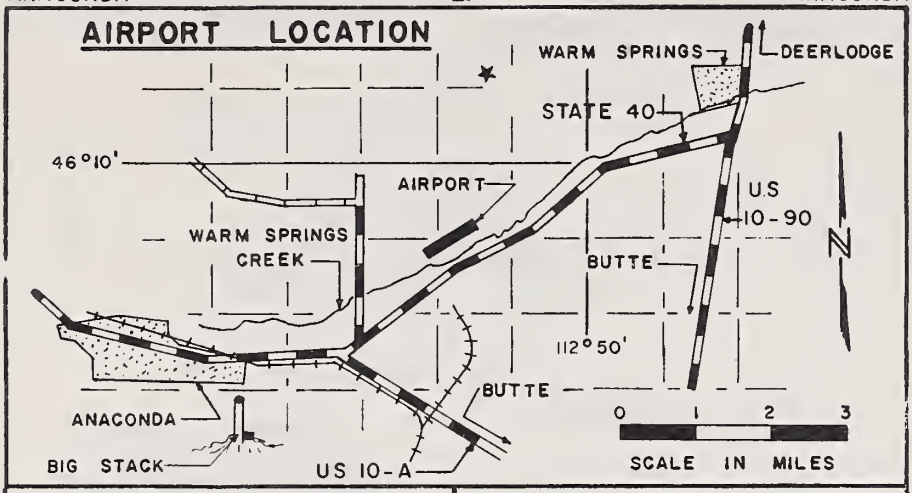

AIRPORT LAYOUT

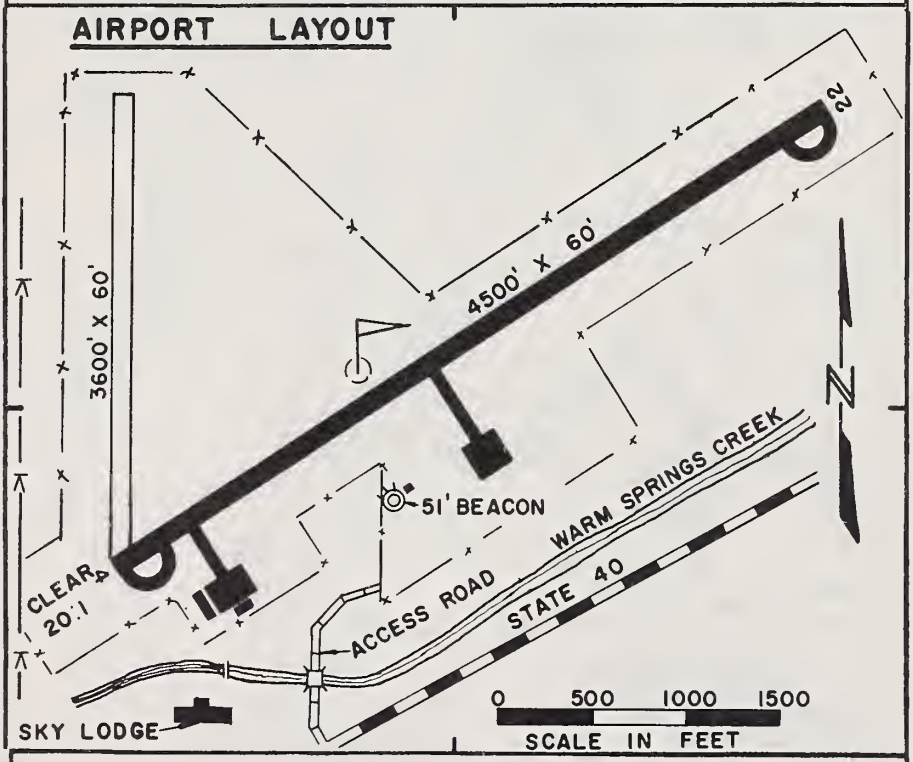

ELEVATION: 5010'

RUNWAY SURFACE: Paved
LIGHTED: 4/22 & Beacon
FUEL: 80/87 - 100/130
REPAIRS: None
TRANSPORTATION: Available
MEALS: In Town
LODGING: Yes
MANAGER: J. H. Shellabarger
OWNER: City & Deer Lodge County

RADIO: None
NAV. AIDS: None
FSS: Butte 494-3004
WEATHER: Butte F.S.S.
REMARKS: Telephone in Lodge

ASHLAND ASHLAND

AIRPORT LOCATION (ST. LABRE MISSION)

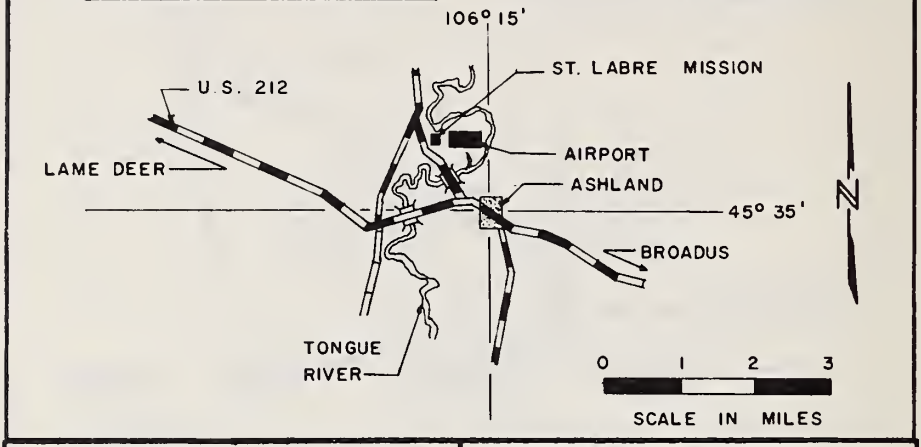

AIRPORT LAYOUT

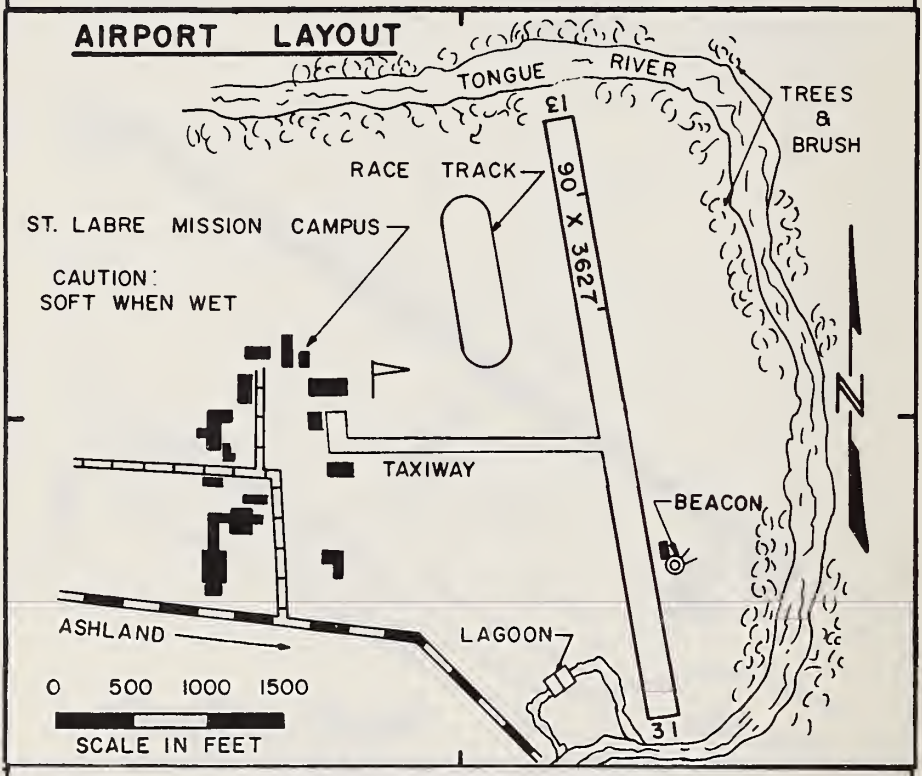

ELEVATION: 2931'

RUNWAY SURFACE: Gravel
LIGHTED: 13/31 and Beacon
FUEL: 80/87
REPAIRS: None
TRANSPORTATION: None
MEALS: In Town
LODGING: In Town
MANAGER: Keith Stevens

OWNER: St. Labre Mission

RADIO: Unicom 122.8

NAV. AIDS: None

FSS: Miles City 232-1503
WEATHER: Miles City F.S.S.
REMARKS:

AIRPORT LOCATION

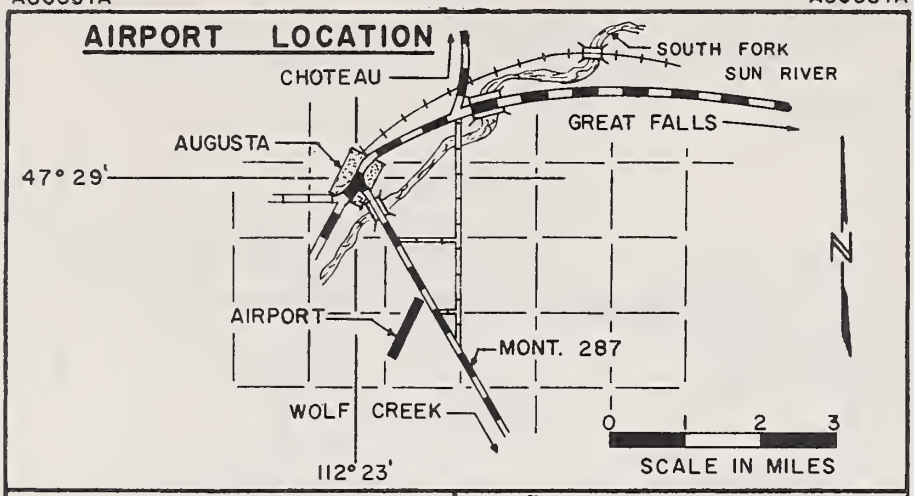

AIRPORT LAYOUT

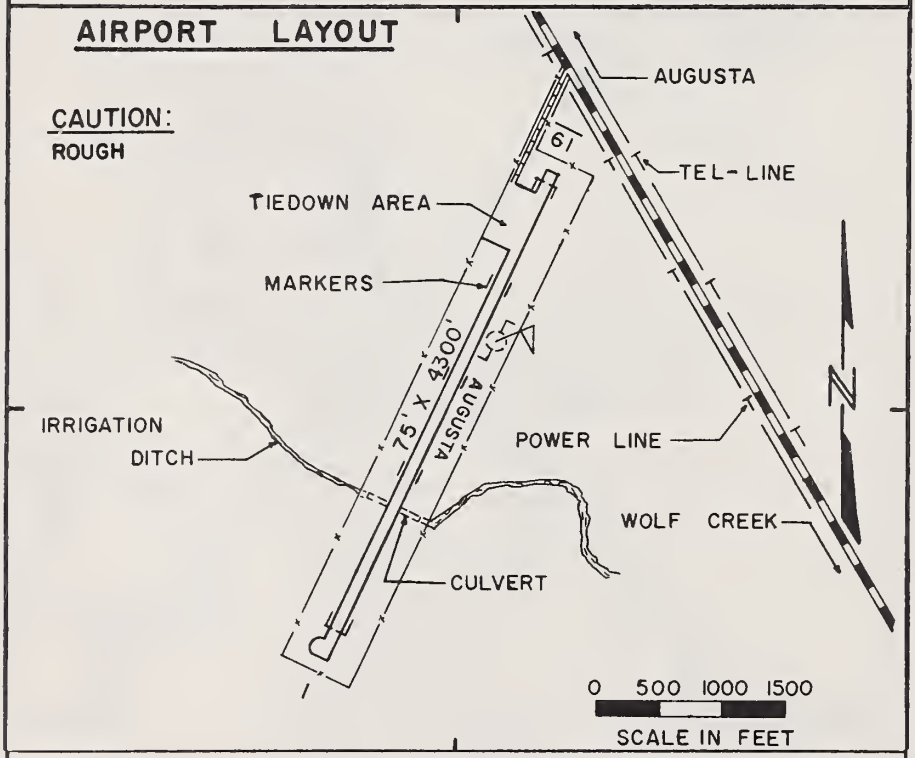

ELEVATION: 4145'

RUNWAY SURFACE: Stabilized Turf
LIGHTED: No
FUEL: None
REPAIRS: None
TRANSPORTATION: None
MEALS: In Town
LODGING: In Town
MANAGER: H.R. Kelleher
OWNER: Lewis & Clark County Airport Board

RADIO: None
NAV. AIDS: None
FSS: GTF 761-7110
WEATHER: GTF 761-7110
REMARKS:
Pilot Registration Desk on Field

AIRPORT LOCATION

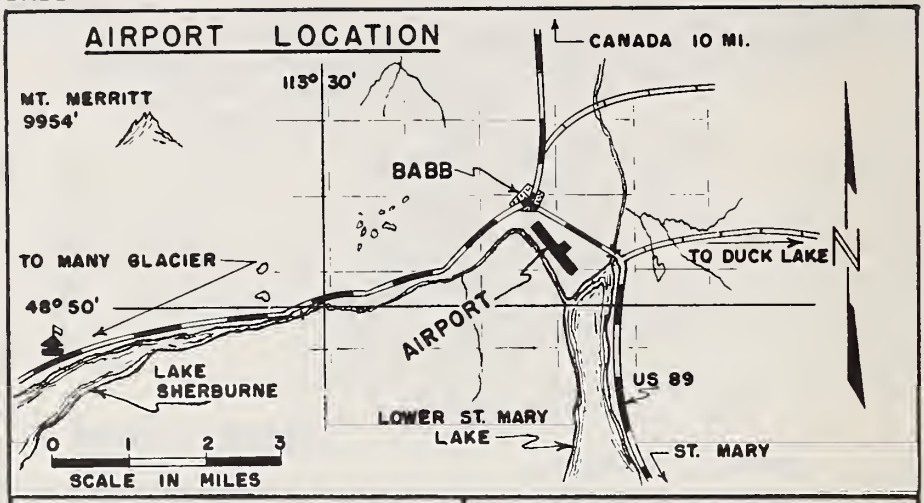

AIRPORT LAYOUT

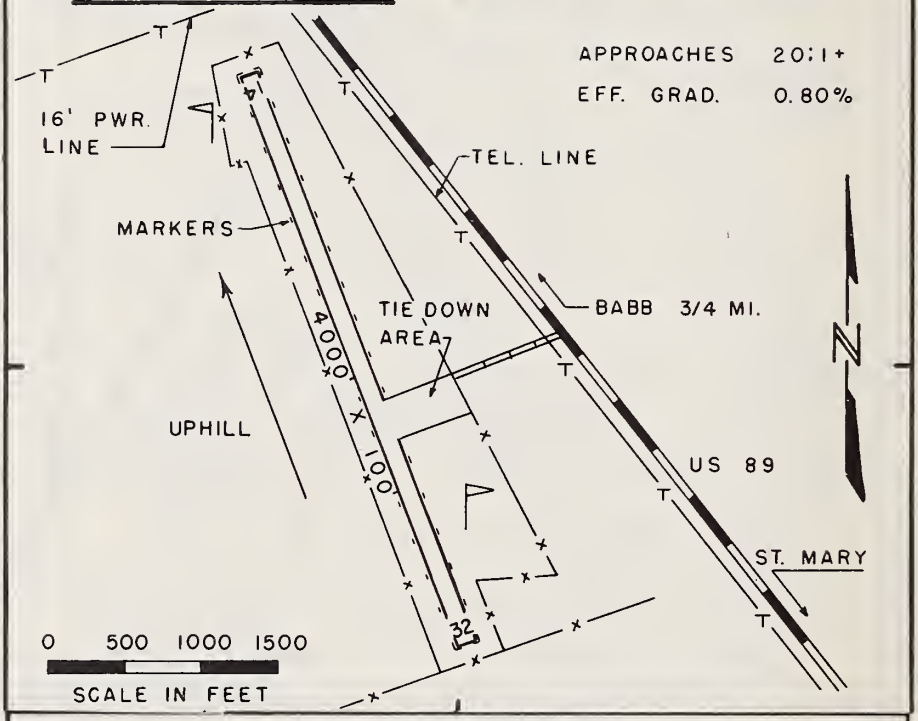

ELEVATION: 4500'

RUNWAY SURFACE: Stabilized
LIGHTED: No
FUEL: None
REPAIRS: None
TRANSPORTATION: None
MEALS: In Town, Summer only
LODGING: In Town
MANAGER: Division of Aeronautics
OWNER: State of Montana

RADIO: None
NAV. AIDS: None
FSS: Cut Bank 938-4522
WEATHER: Cut Bank F.S.S.
REMARKS: Pilot Registration Desk on Field

BAKER BAKER

AIRPORT LOCATION

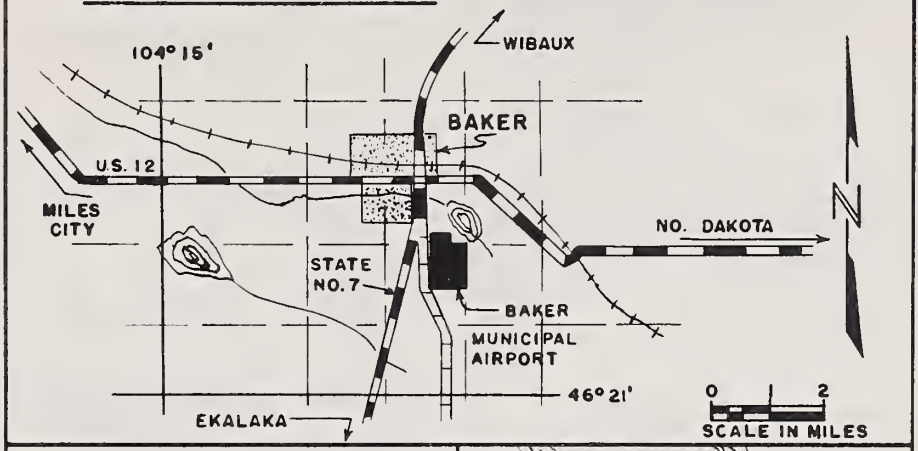

AIRPORT LAYOUT

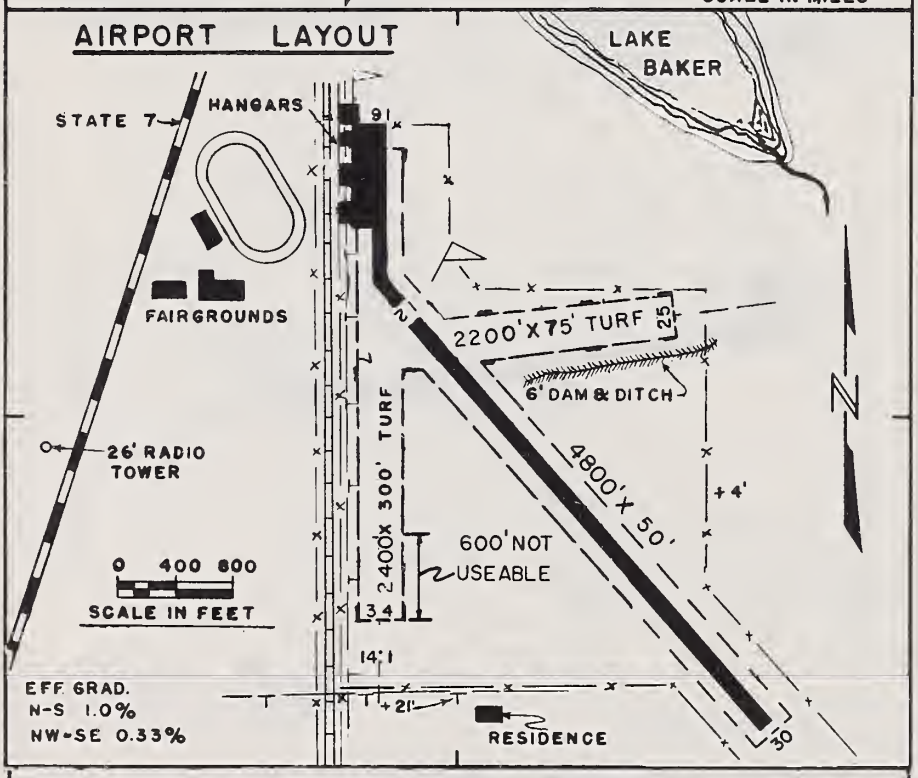

ELEVATION: 2990'

RUNWAY SURFACE: 12/30 PAVED

LIGHTED: 12/30

FUEL: 80/87, 100/130

REPAIRS: A & P Major

TRANSPORTATION: Available

MEALS: In Town

LODGING: In Town

MANAGER: J. B. Bethel

OWNER: City

RADIO: None

NAV. AIDS: None

FSS: Miles City-232-1503

WEATHER: Miles City F.S.S.

REMARKS: Approaches: W5:1 Poles NW 7:1 Poles - N Clear - S14:1 Poles - E & SE 40:1-R/W34 Soft when wet.
Pay phone on field.

BELLE CREEK BELLE CREEK

AIRPORT LOCATION

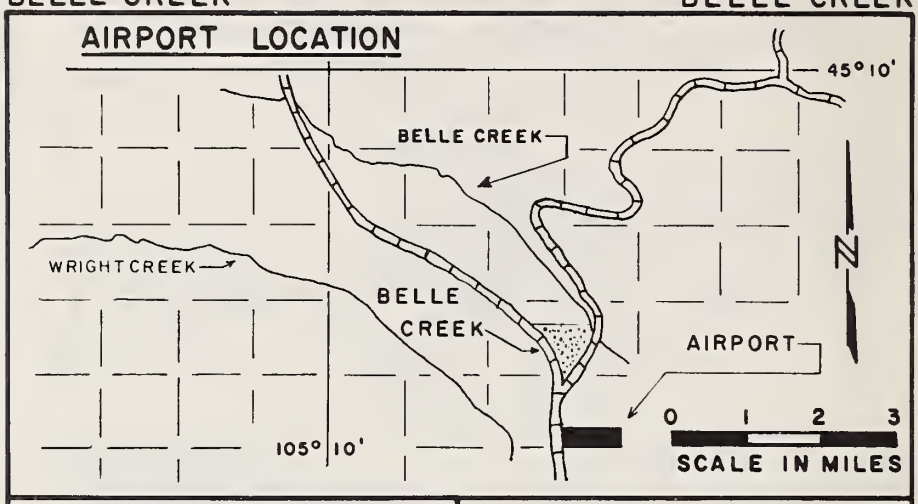

AIRPORT LAYOUT

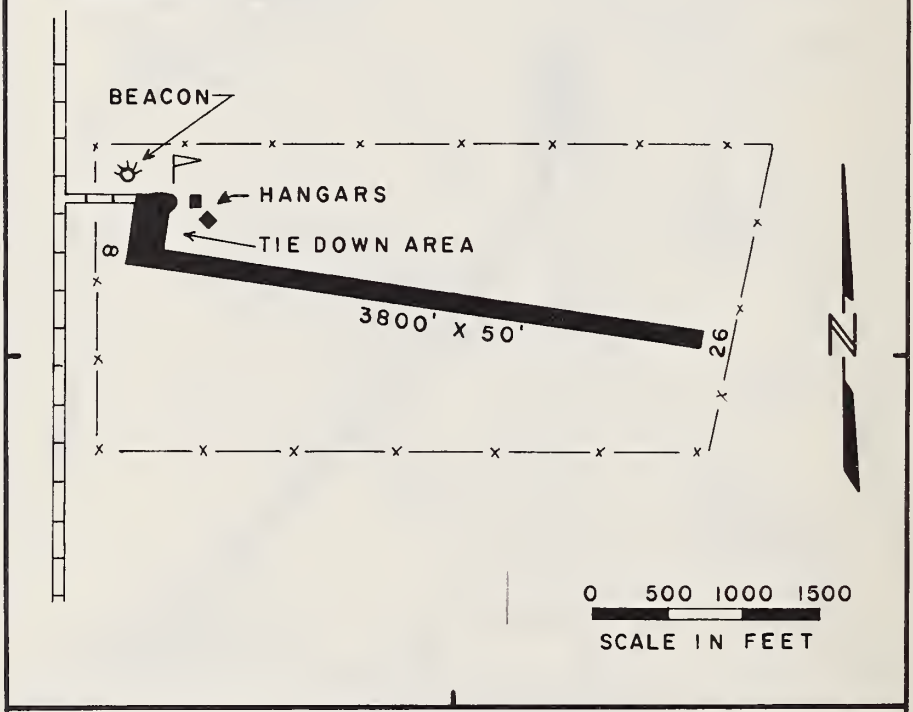

ELEVATION: 3678'

RUNWAY SURFACE: Paved
LIGHTED: 8/26 Beacon (see remarks)
FUEL: No
REPAIRS: None
TRANSPORTATION: None
MEALS: None
LODGING: None
MANAGER: Johnny Morris
OWNER: Powder River County

RADIO: None

NAV. AIDS: None

FSS: Miles City 232-1503
WEATHER: Miles City
REMARKS: High hill ½ mile east of airport.
Runway lights on center 3000 feet of runway only.

AIRPORT LOCATION

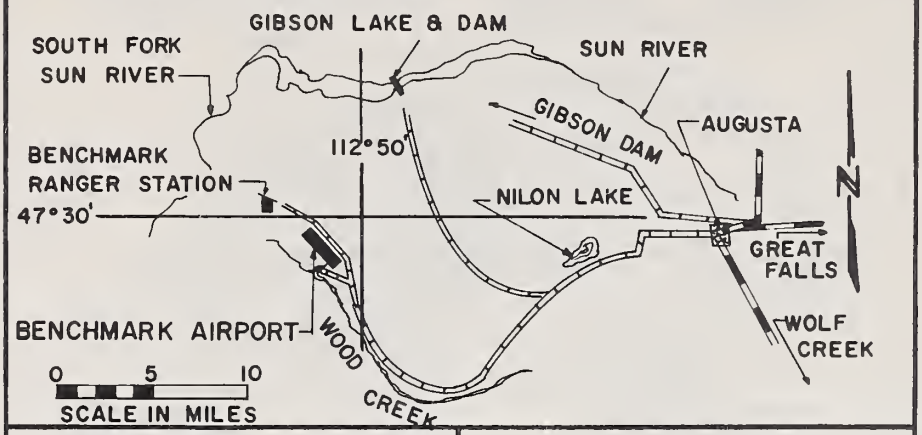

AIRPORT LAYOUT

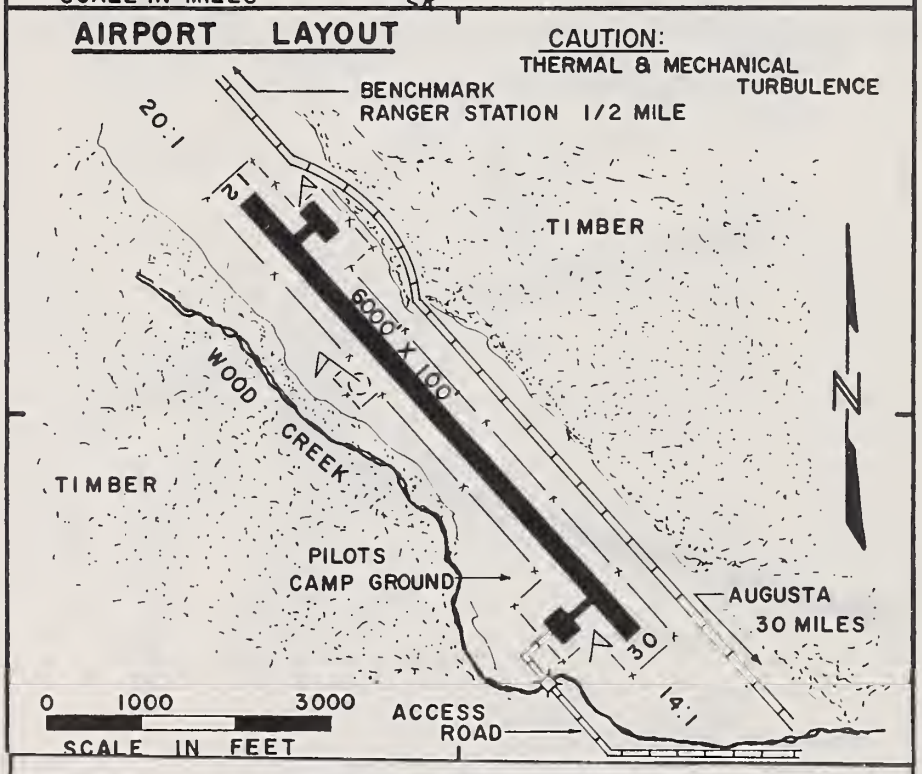

ELEVATION: 5434'

RUNWAY SURFACE: Paved
LIGHTED: No
FUEL: None
REPAIRS: None
TRANSPORTATION: None
MEALS: None
LODGING: None
MANAGER: Benchmark Ranger Sta.
OWNER: U.S.F.S

RADIO: None
NAV. AIDS: None
FSS: None
WEATHER: None
REMARKS: Close Flight Plans by Radio (Great Falls Radio) from enroute altitude prior to descent for landing.
No Telephone available

AIRPORT LOCATION

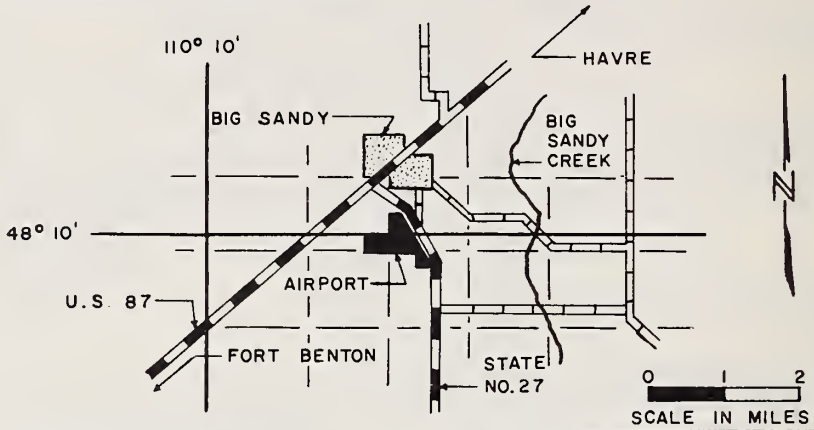

AIRPORT LAYOUT

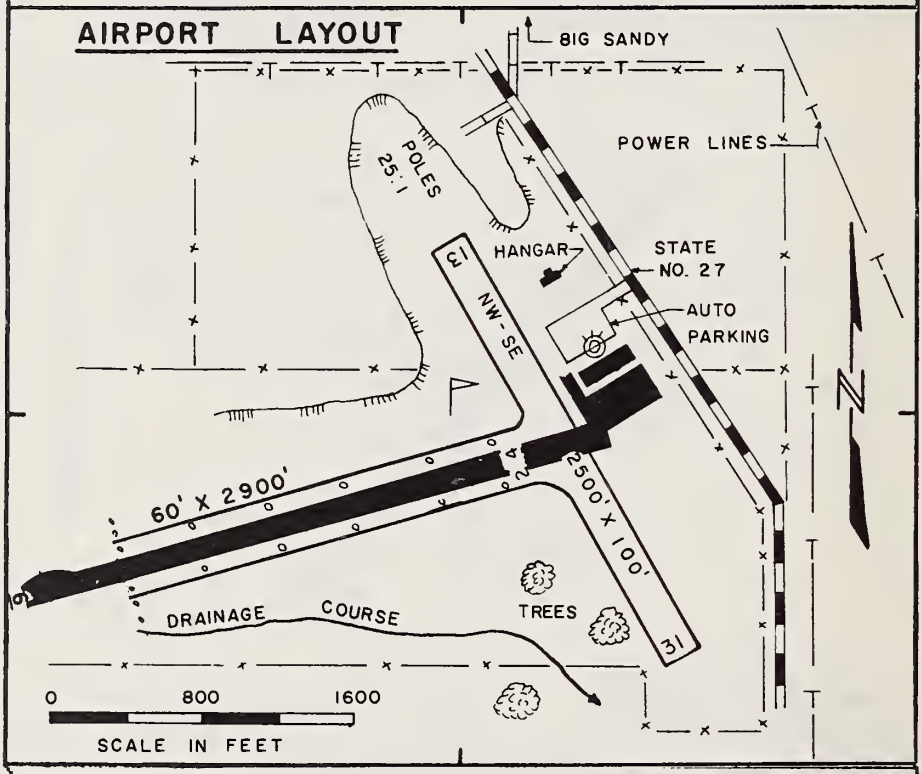

ELEVATION: 2700'

RUNWAY SURFACE: Paved
LIGHTED: 6/24 & Beacon
FUEL: 80/87
REPAIRS: None
TRANSPORTATION: None
MEALS: In Town
LODGING: In Town
MANAGER: Don R. Courtnage
OWNER: Choteau County

RADIO: Gtf. by Havre VOR
123.6R 122.1R 111.8T
NAV. AIDS: None
FSS: GTF 761-7110
WEATHER: GTF 761-7110
REMARKS:
Power Line on North & East
Phone on Field
Pilot Registration Desk on Field

AIRPORT LOCATION

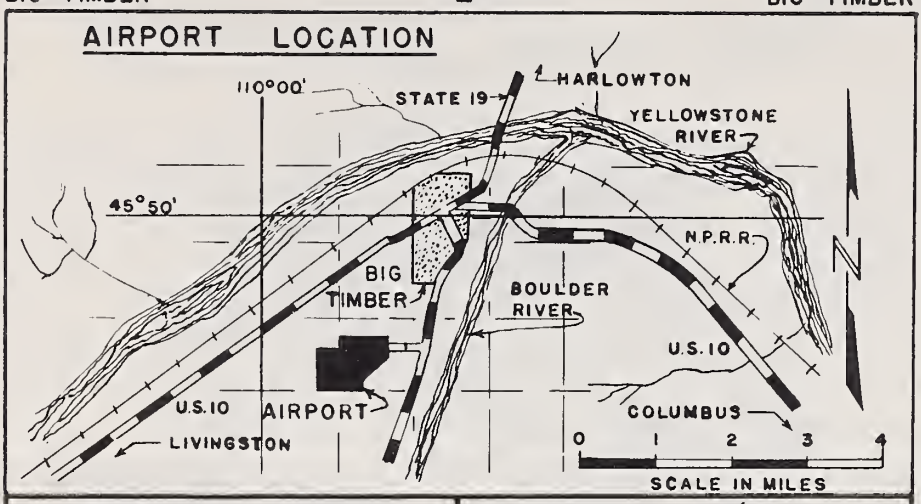

AIRPORT LAYOUT

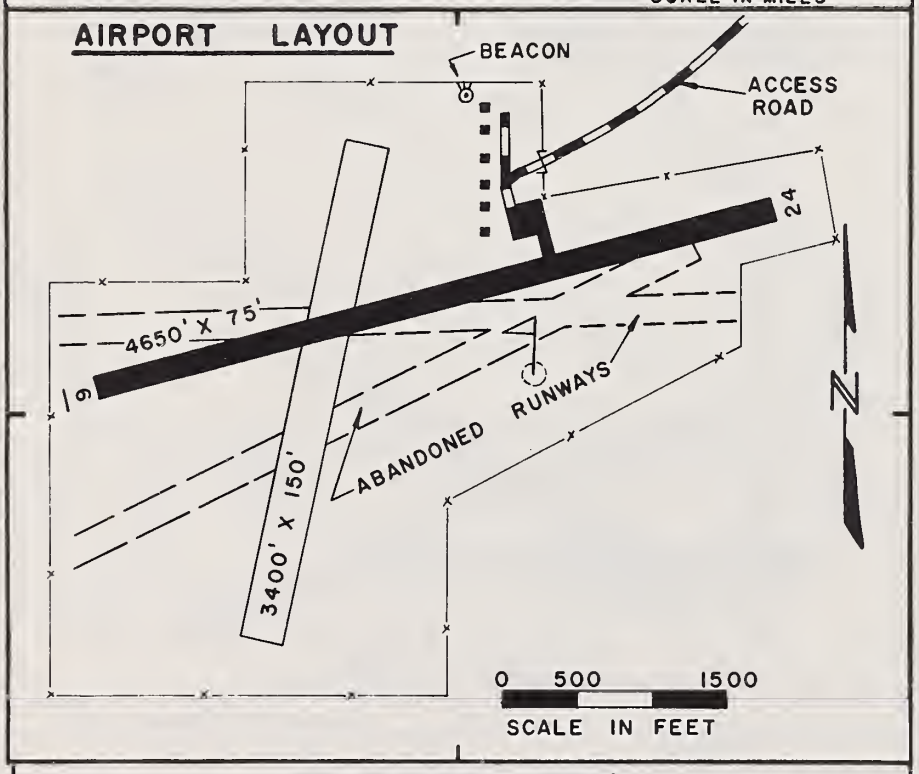

ELEVATION: 4482'

RUNWAY SURFACE: Paved
LIGHTED: 6/24 & Beacon
FUEL: 80/87, 100/130
REPAIRS: A & P Major
TRANSPORTATION: Available
MEALS: In Town
LODGING: In Town
MANAGER: Bill Ferguson
OWNER: City Airport Board

RADIO: Unicom 122.8
NAV. AIDS: None
FSS: Livingston 222-2411
WEATHER: Livingston FSS
REMARKS:
Phone on Field

AIRPORT LOCATION (LOGAN INTERNATIONAL)

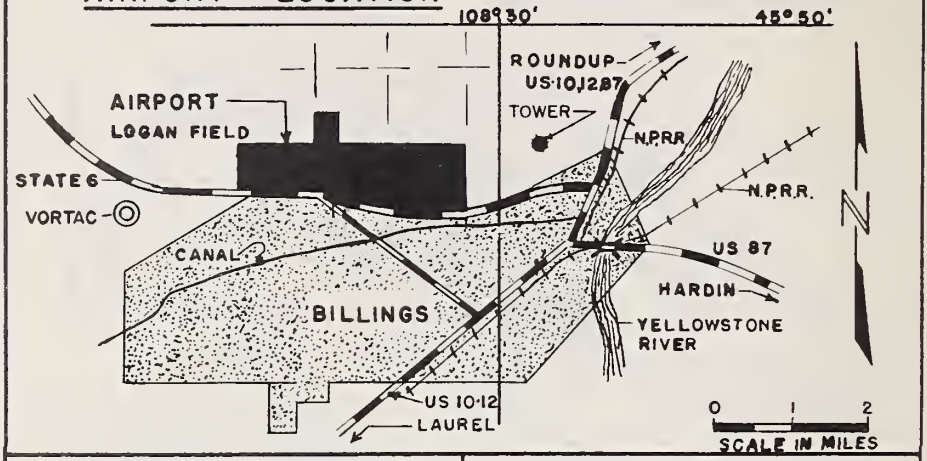

AIRPORT LAYOUT

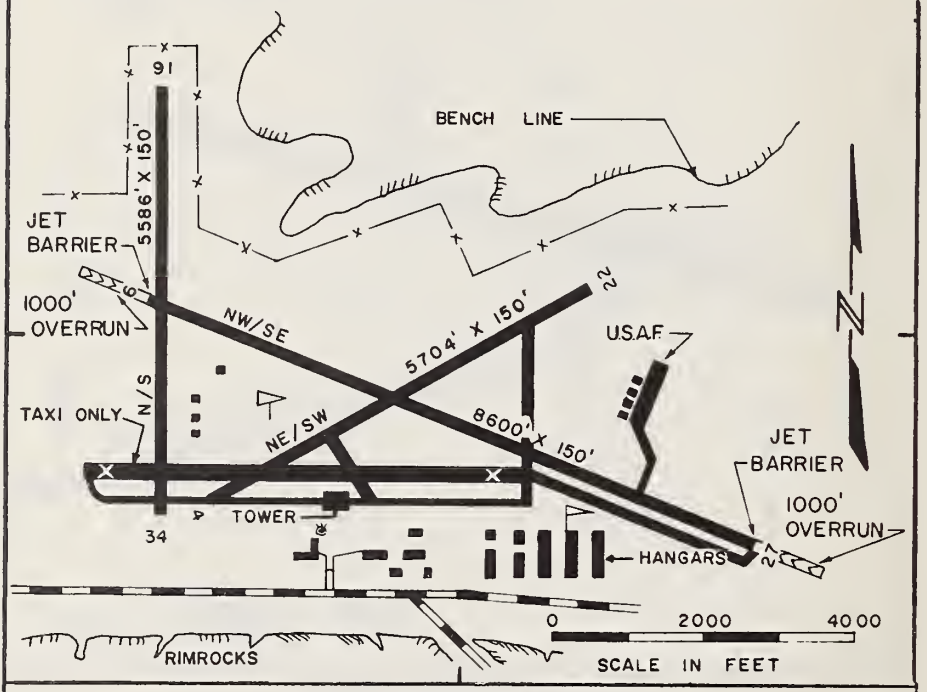

ELEVATION: 3605'

RUNWAY SURFACE: Paved

LIGHTED: HI 9/27, Boundary 4/22

FUEL: 80/87, 91/96, 100/130, 115/145, Jet

REPAIRS: A & P Major

TRANSPORTATION: Available

MEALS: On Airport

LODGING: In Town

MANAGER: Robert Scarborough

OWNER: City of Billings

RADIO: BIL Twr 118.3, Gd Con 121.9, RAPCON (App 120.5, Dep 121.3) Unicom 123.0 FSS 122.2 122.6

NAV. AIDS: BIL VORTAC 114.5, NDB H 400/LKO (Cont Wx) ILS 110.3, LOM 251/BI VASI 27

FSS: On Field 259-4545

WEATHER: On Field 259-4545

REMARKS: VHF Direction Finding, Contact Billings Radio (FSS)

BOULDER BOULDER

AIRPORT LOCATION

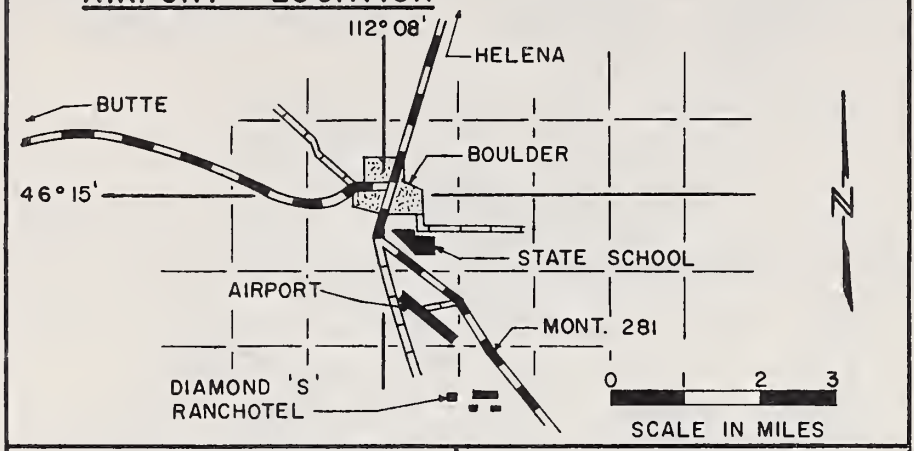

AIRPORT LAYOUT

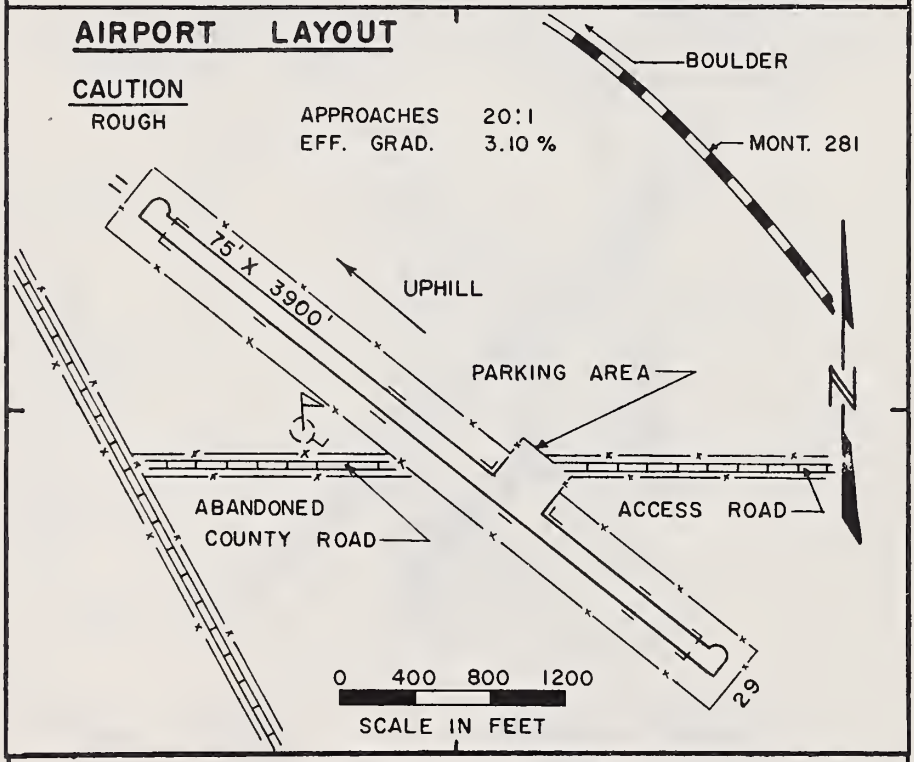

ELEVATION: 5068'

RUNWAY SURFACE: Stabilized Turf
LIGHTED: No
FUEL: None
REPAIRS: None
TRANSPORTATION: None
MEALS: Ranchotel & In Town
LODGING: Ranchotel & In Town
MANAGER: City & Jefferson County
OWNER: City & Jefferson County

RADIO: Unicom 122.8
NAV. AIDS: None
FSS: Helena 442-9902
WEATHER: Helena 442-8260
REMARKS:
Calm Wind R/W 29
Pilot Registration Desk on Field

AIRPORT LOCATION (GALLATIN FIELD)

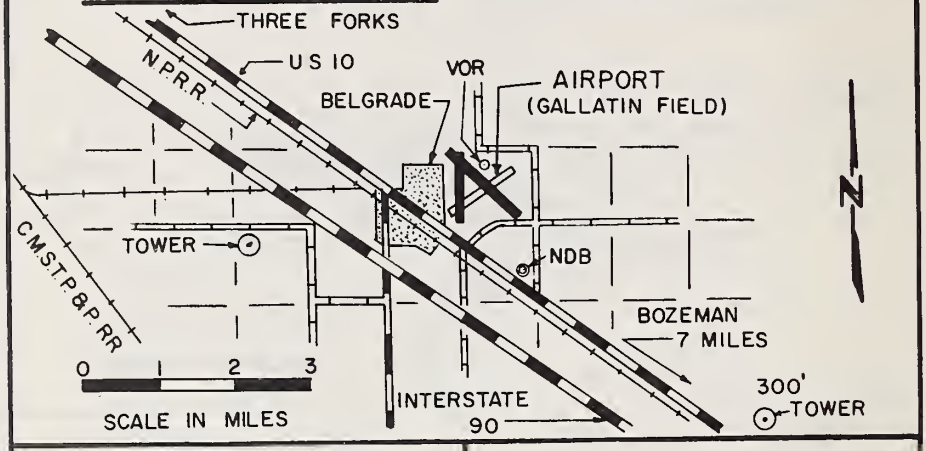

AIRPORT LAYOUT

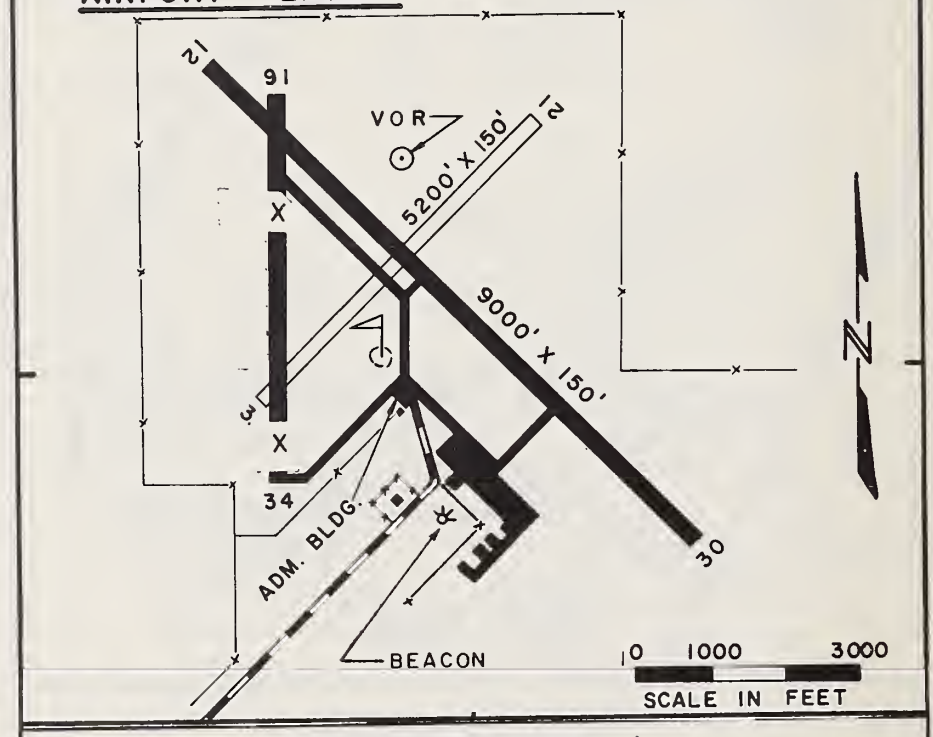

ELEVATION: 4462'

RUNWAY SURFACE: 12/30,16/34 Paved
LIGHTED: 12/30, 16/34 & Beacon
FUEL: 80/87, 100/130, Jet
REPAIRS: A & P Major
TRANSPORTATION: Available
MEALS: Lunch Counter on Field
LODGING: In Town
MANAGER: Frank Wolcott
OWNER: Gallatin Field Airport Board

RADIO: Bozeman Radio (FSS) 122.2 123.6
Unicom 123.0
NAV. AIDS: BZN VOR 112.2, NDB H 329/AMD (Cont Wx) VASI 12 & 30, ILS 109.3, LOM 266 BZ VASI 12/30
FSS: On Field 388-4242
WEATHER: FSS
REMARKS: R/W 16/34 Closed - North End Usable for Taxi to R/W 12

BRIDGER BRIDGER

AIRPORT LOCATION

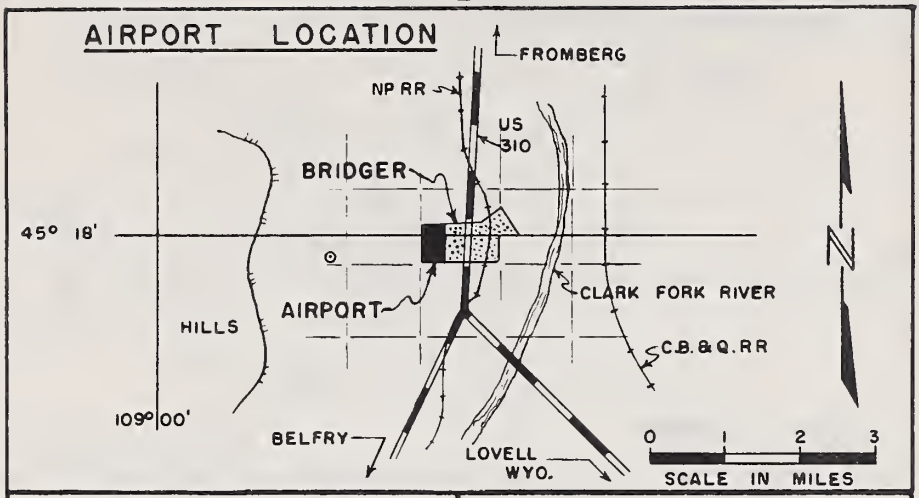

AIRPORT LAYOUT

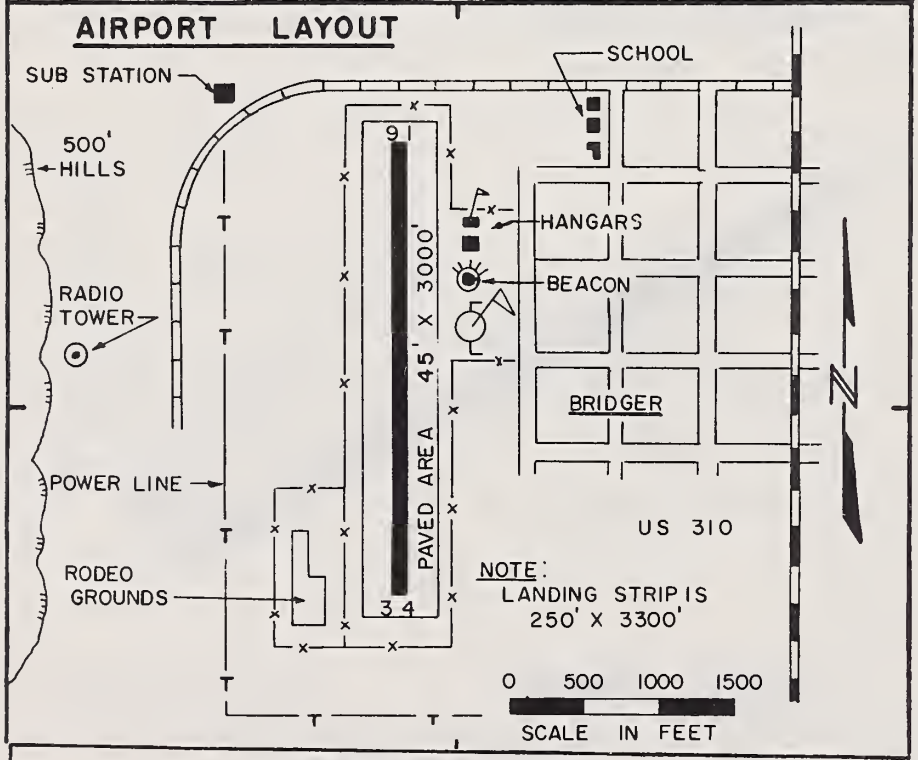

ELEVATION: 3713'

RUNWAY SURFACE: Paved
LIGHTED: 16/34 & Beacon
FUEL: 80/87, 100/130
REPAIRS: None
TRANSPORTATION: None
MEALS: In Town
LODGING: In Town
MANAGER: Gordon Andersen
OWNER: City & Carbon County

RADIO: Unicom 122.8

NAV. AIDS: None

FSS: Billings 259-4545
WEATHER: Billings 259-4545
REMARKS:
Pilot Registration Desk on Field

AIRPORT LOCATION

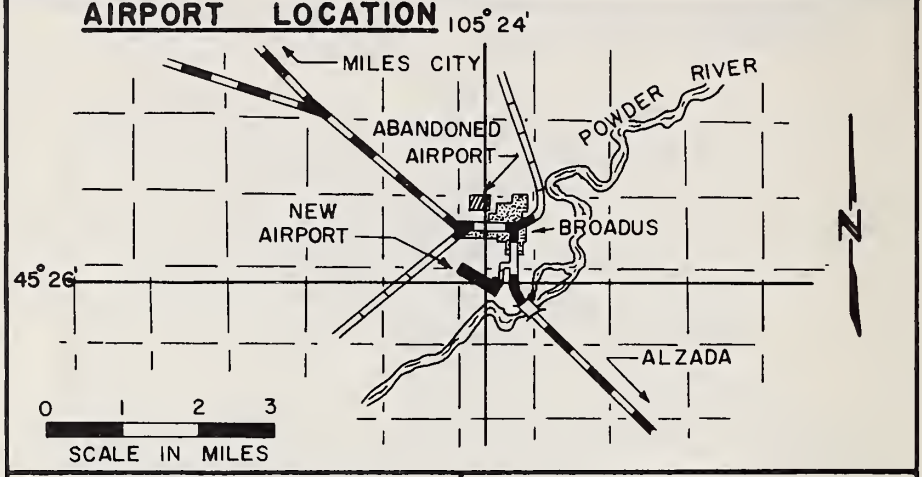

AIRPORT LAYOUT

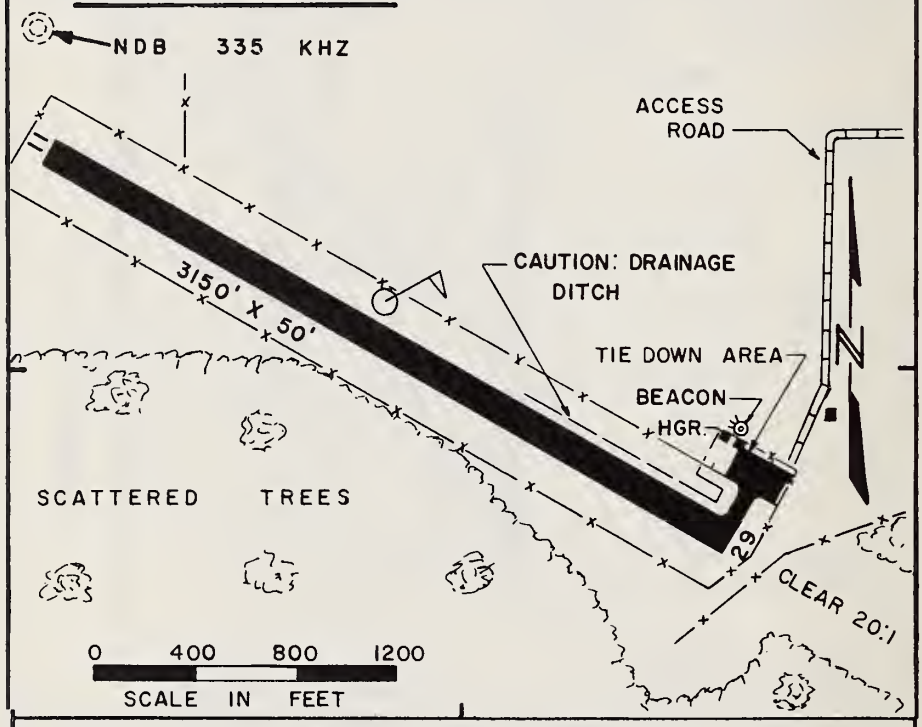

ELEVATION: 2992'

RUNWAY SURFACE: Paved
LIGHTED: 11/29 & Beacon
FUEL: 80/87, 100/130
REPAIRS: A & P Minor
TRANSPORTATION: Courtesy Car
MEALS: In Town
LODGING: In Town
MANAGER: A.O. Pemberton
OWNER: Powder River County

RADIO: Unicom 122.8
NAV. AIDS: NDB 335 Khz
FSS: MLS 232-1503
WEATHER: MLS FSS
REMARKS: Phone on Field
Pilot registration desk on field.

BROWNING BROWNING

AIRPORT LOCATION (STARR-BROWNING AIRSTRIP)

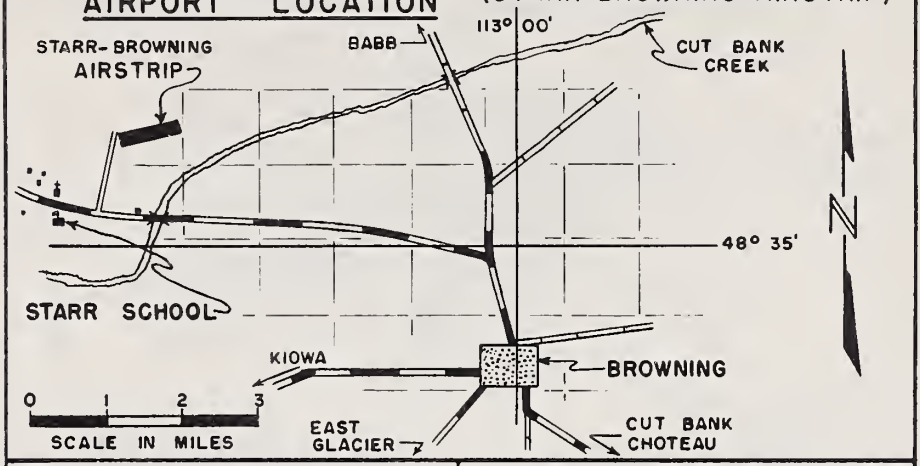

AIRPORT LAYOUT

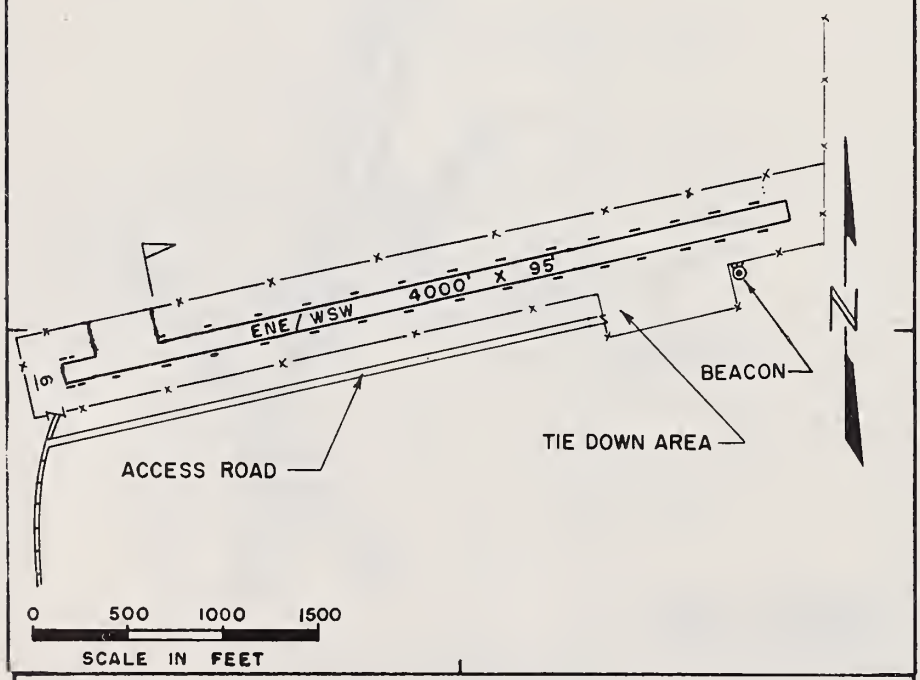

ELEVATION: 4650'

RUNWAY SURFACE: Stabilized

LIGHTED: Beacon

FUEL: None

REPAIRS: None

TRANSPORTATION: None

MEALS: In Town

LODGING: In Town

MANAGER: Glacier Co. Airport Board

OWNER: State of Montana

RADIO: Unicom 122.8

NAV. AIDS: None

FSS: Cut Bank 938-4522

WEATHER: Cut Bank F. S. S.

REMARKS: Pilot Registration Desk on Field; Phone available at Starr School; runway May Be Rough

BUTTE BUTTE

AIRPORT LOCATION

(BERT MOONEY SILVER BOW)

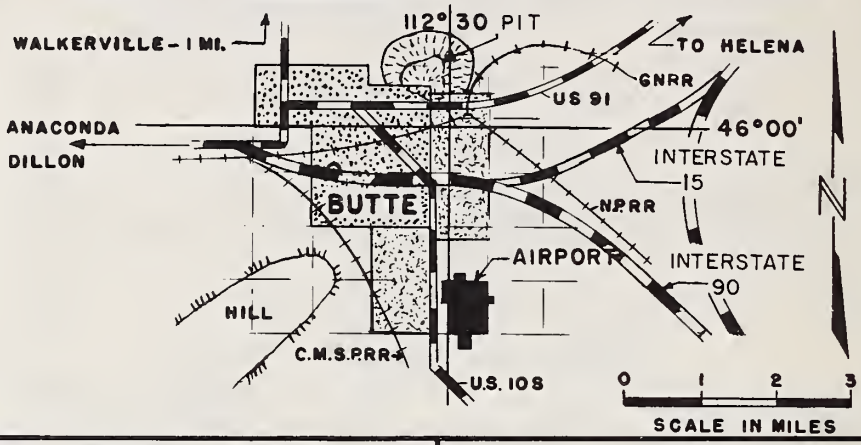

AIRPORT LAYOUT

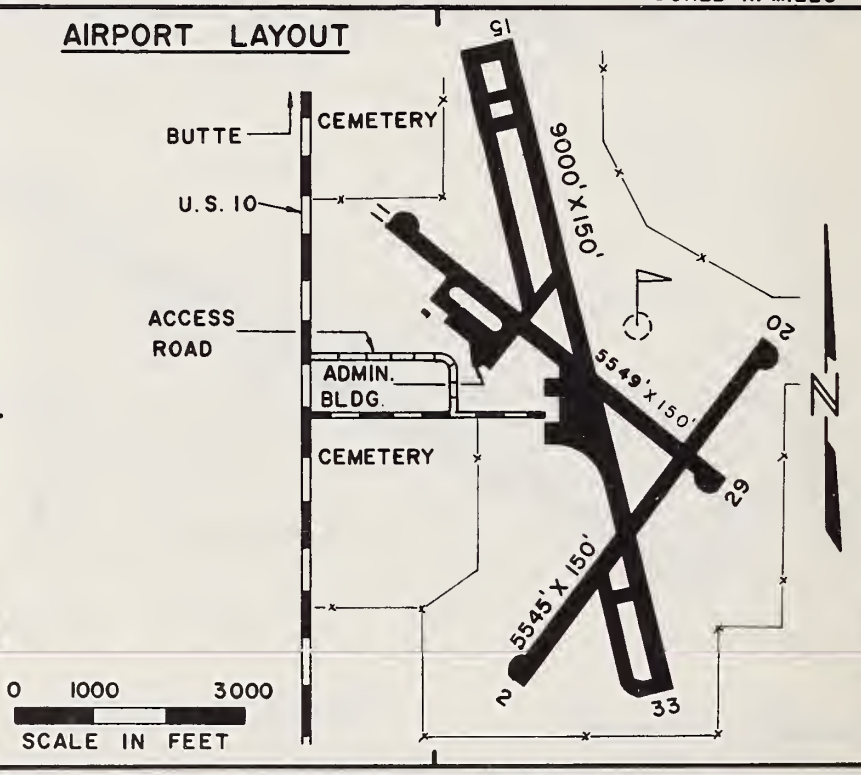

ELEVATION: 5554'

RUNWAY SURFACE: All Paved
LIGHTED: All runways & beacon
FUEL: 80/87, 100/130, Jet
REPAIRS: A & P Major
TRANSPORTATION: Available
MEALS: On Airport
LODGING: In Town
MANAGER: Arthur J. Korn
OWNER: County Airport Comm.

RADIO: Butte Radio (FSS) 123.6
Unicom 123.0

NAV. AIDS: VASI 15/33
BTM VORTAC 111.6, 122.1R
HIA VORTAC 113.7, 122.1R
FSS: On Field Tel: 494-3004
WEATHER: FSS
REMARKS:
Right Traffic Runways 15 and 20

CHESTER CHESTER

AIRPORT LOCATION (LIBERTY COUNTY AIRPORT)

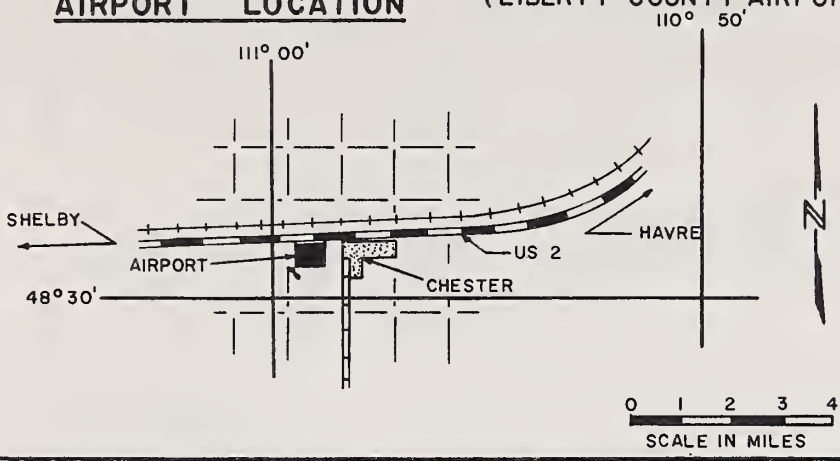

AIRPORT LAYOUT

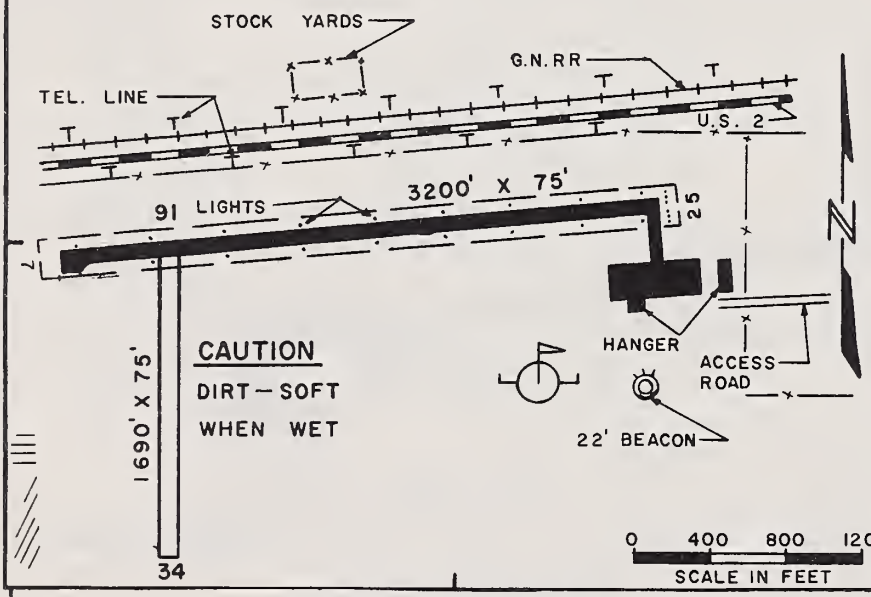

ELEVATION: 3169'

RUNWAY SURFACE: Paved
LIGHTED: 7/25 & Beacon
FUEL: 80/87, 100/130 On Call
REPAIRS: None
TRANSPORTATION: None
MEALS: In Town
LODGING: In Town
MANAGER: O.D. Gifford
OWNER: Liberty County

RADIO: Unicom 122.8
NAV. AIDS: None
FSS: Cut Bank 938-4522
WEATHER: Cut Bank F.S.S.
REMARKS:
Phone on field

AIRPORT LOCATION

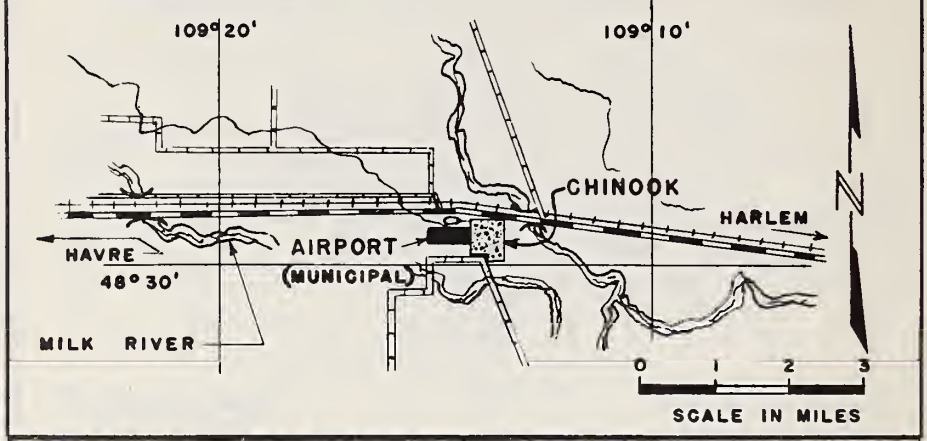

AIRPORT LAYOUT

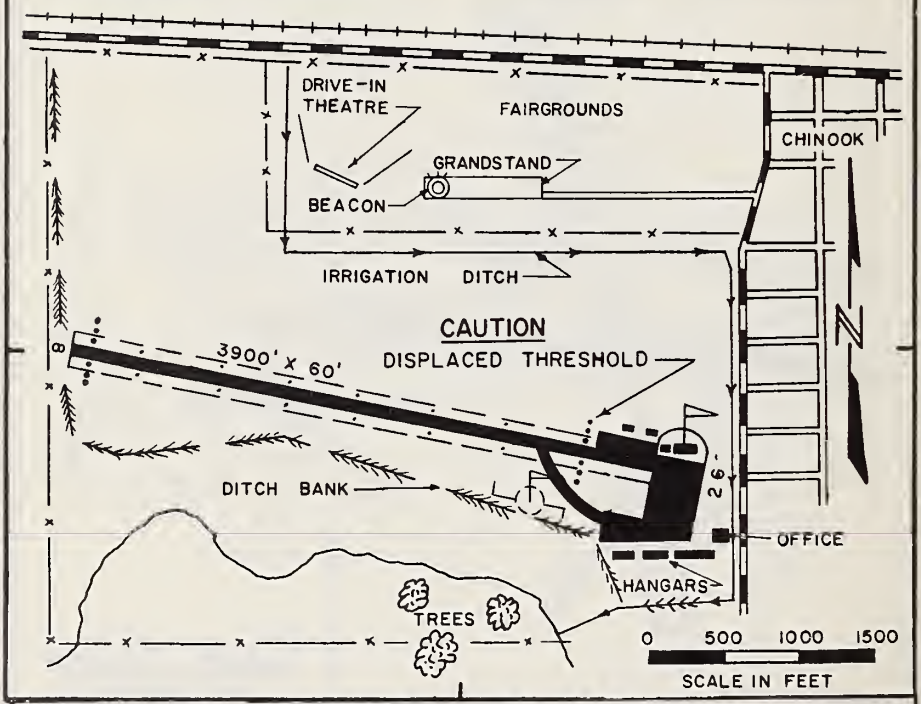

ELEVATION: 2410'

RUNWAY SURFACE: Paved
LIGHTED: 8/26 & Beacon
FUEL: 80/87
REPAIRS: None
TRANSPORTATION: None
MEALS: In Town
LODGING: In Town
MANAGER: Edgar Obie
OWNER: Blaine County

RADIO: Unicom 122.8
NAV. AIDS: None
FSS: GTF 761-7110
WEATHER: Havre 265-6424
REMARKS:
Phone in Operator's office

AIRPORT LOCATION

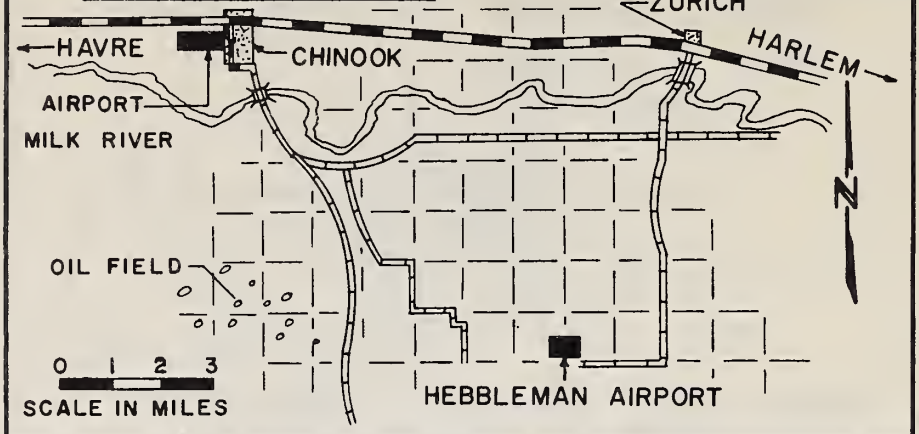

AIRPORT LAYOUT

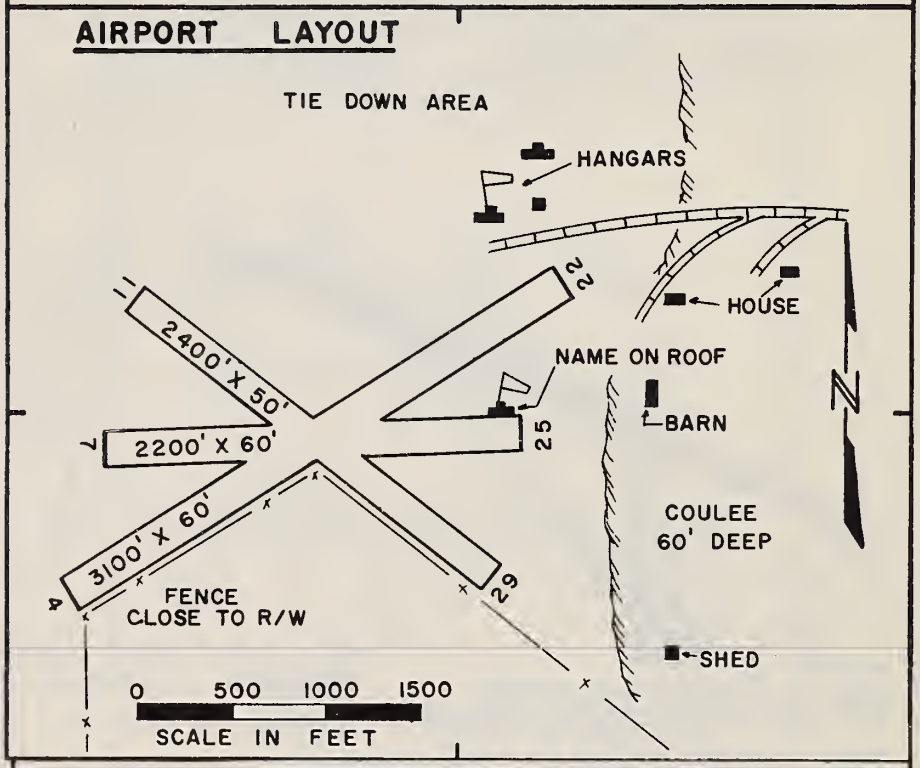

ELEVATION: 2576'

RUNWAY SURFACE: 4/22 Stabilized
7/25 & 11/29 Turf

LIGHTED: No

FUEL: 80/87, 100/130

REPAIRS: A & P Minor

TRANSPORTATION: None

MEALS: No

LODGING: No

MANAGER: John Hebbelman

OWNER: John Hebbelman

RADIO: Unicom 122.8

NAV. AIDS: None

FSS: GTF 761-7110

WEATHER: Havre 265-6424

REMARKS:
Telephone at House
(357-5256)

AIRPORT LOCATION

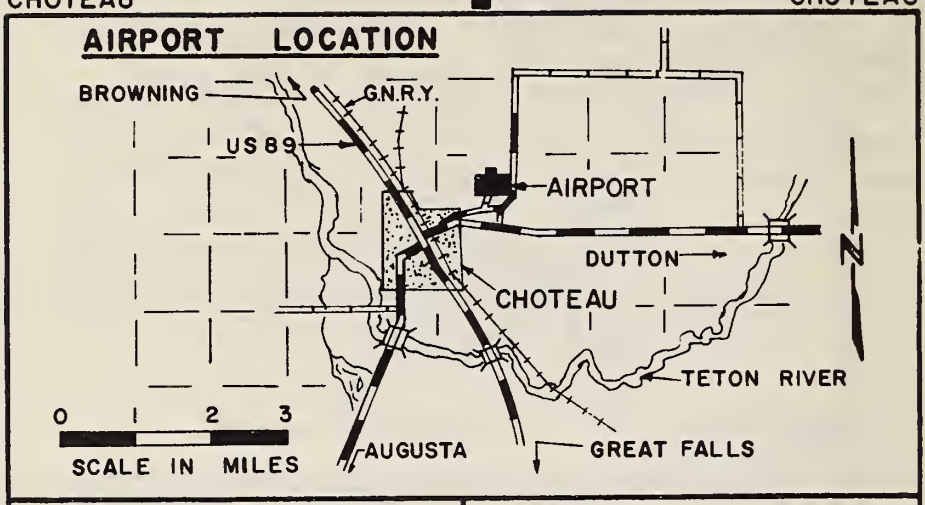

AIRPORT LAYOUT

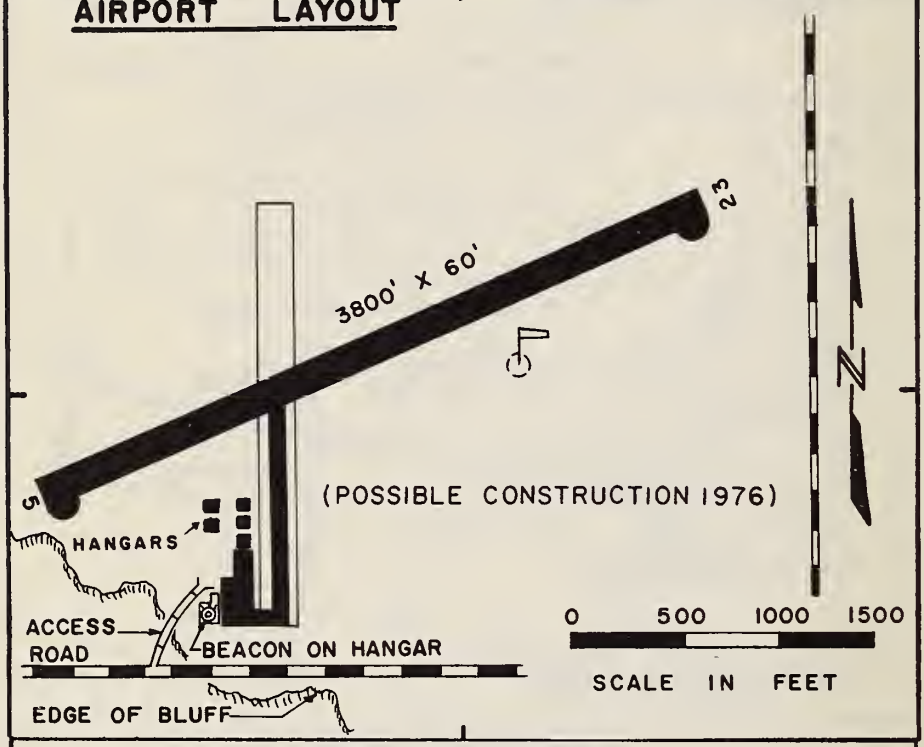

ELEVATION: 3945'

RUNWAY SURFACE: Paved
LIGHTED: 5/23 & Beacon
FUEL: 80/87, 100/130
REPAIRS: A & P Major
TRANSPORTATION: None
MEALS: In Town
LODGING: In Town
MANAGER: John Nordhagen
OWNER: Choteau Airport Comm.

RADIO: Unicom 122.8
NAV. AIDS: None
FSS: Great Falls 761-7110
WEATHER: Great Falls 761-7110
REMARKS: Phone on Field

AIRPORT LOCATION

(McCone County Airport)

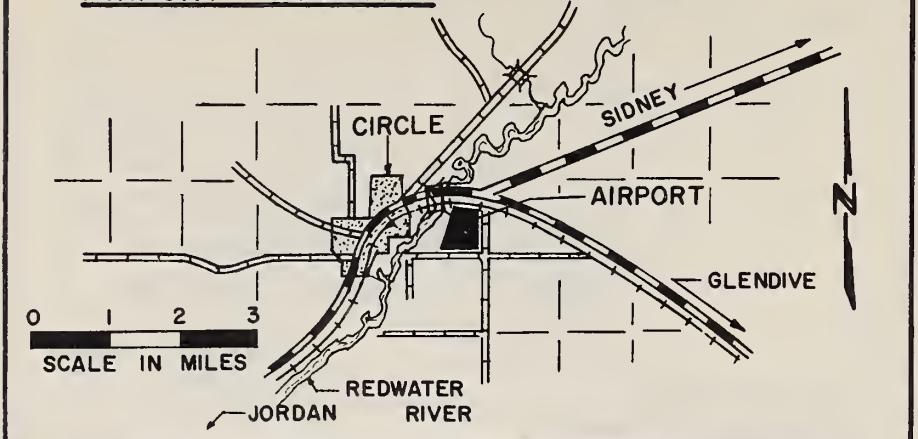

AIRPORT LAYOUT

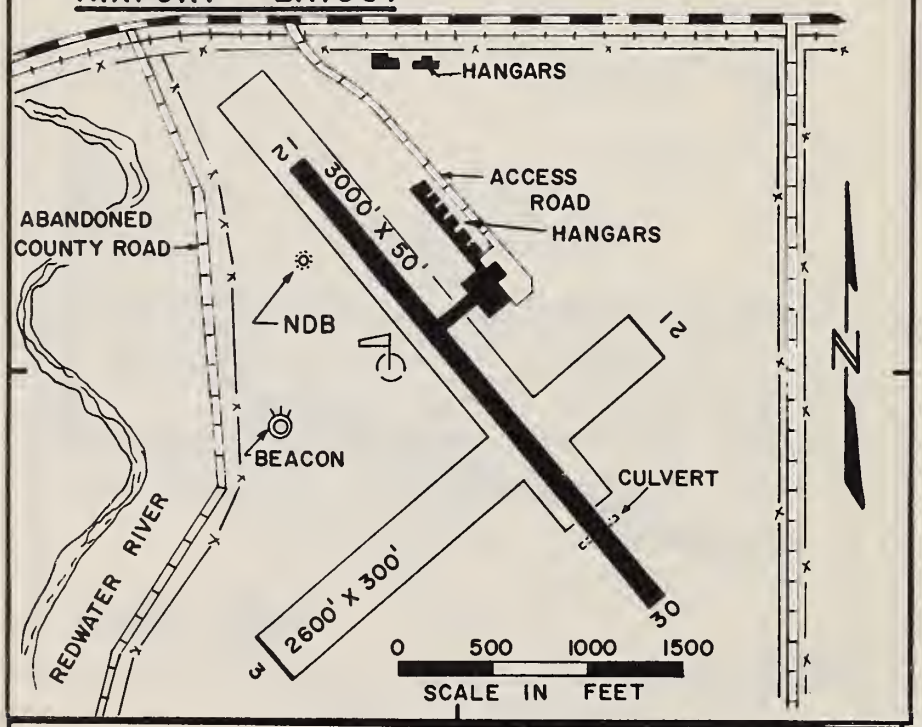

ELEVATION: 2426'

RUNWAY SURFACE: Paved
LIGHTED: 12/30 and Beacon
FUEL: 80/87, 100/130 On Call
REPAIRS: A&P Major
TRANSPORTATION: available
MEALS: In Town
LODGING: In Town
MANAGER: Donald R. Wilson
OWNER: McCone County

RADIO: None

NAV. AIDS: NDB CRR 245 Khz

FSS: MLS 232-1503
WEATHER: MLS F.S.S.
REMARKS: Phone on Field, 3/21 soft when wet
Pilot Registration desk on field.

AIRPORT LOCATION (ELIOTT FIELD)

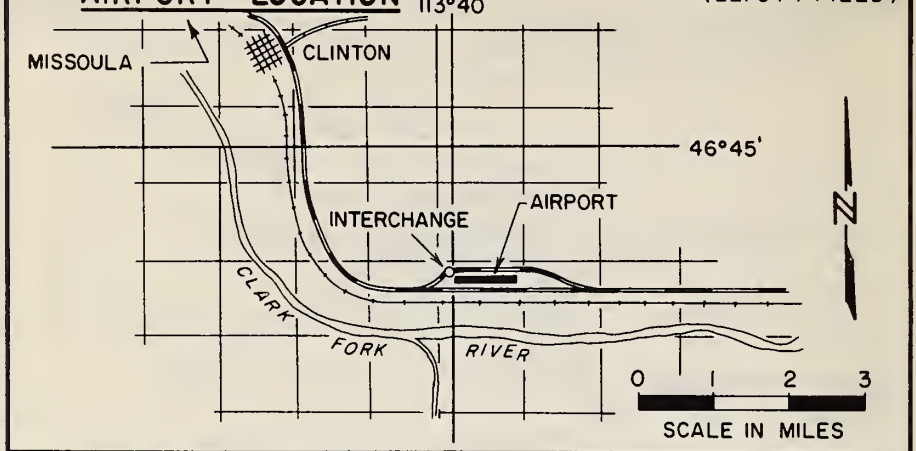

AIRPORT LAYOUT

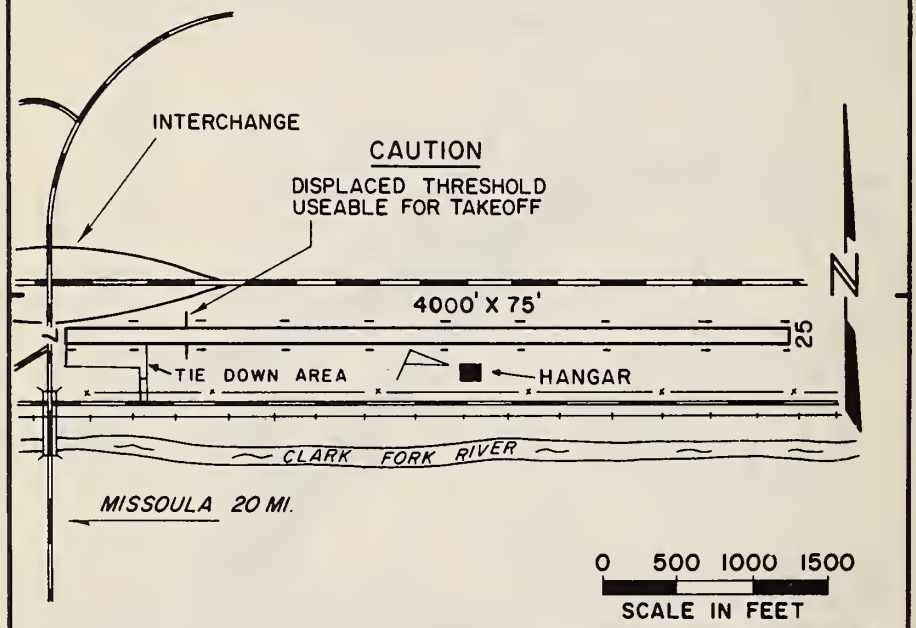

ELEVATION: 3540'

RUNWAY SURFACE: Stab. Turf
LIGHTED: No
FUEL: None
REPAIRS: A + P Major
TRANSPORTATION: None
MEALS: Yes
LODGING: Yes
MANAGER: Mont. Aero. Comm.
OWNER: Mont. Aero. Comm.

RADIO: None

NAV. AIDS: None

FSS: Missoula 542-2230
WEATHER: Missoula 542-2230
REMARKS:
Trees & Mountains off West approach.
Phone in Lodge
Pilot Registration Desk on Field

AIRPORT LOCATION

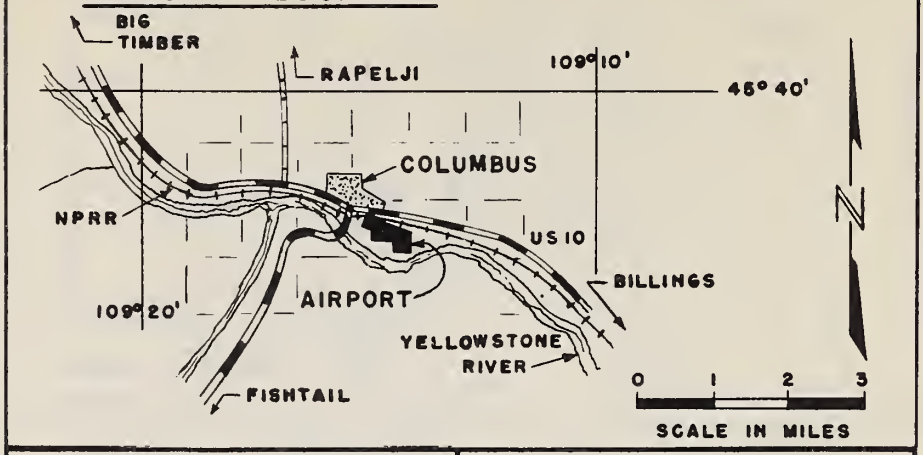

AIRPORT LAYOUT

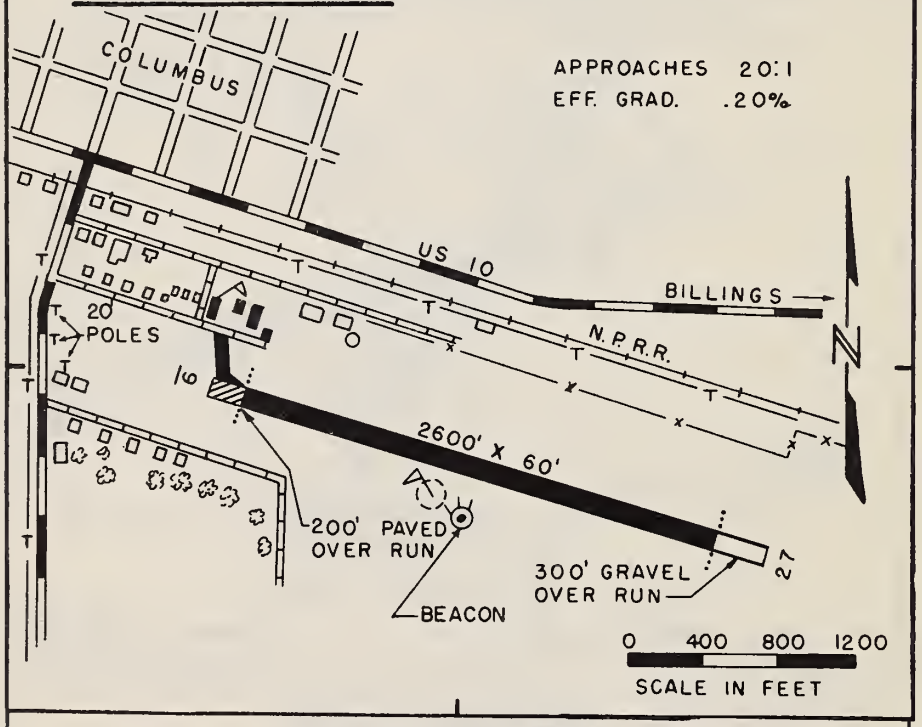

ELEVATION: 3575'

RUNWAY SURFACE: Paved
LIGHTED: 9/27 & Beacon
FUEL: 80/87, 100/130
REPAIRS: None
TRANSPORTATION: None
MEALS: In Town
LODGING: In Town
MANAGER: G. G. Woltermann
OWNER: City & Stillwater County

RADIO: Unicom 122.8

NAV. AIDS: None

FSS: Billings 259-4545
WEATHER: Billings 259-4545
REMARKS:
Phone on Field

AIRPORT LOCATION

(U.S.F.S.)

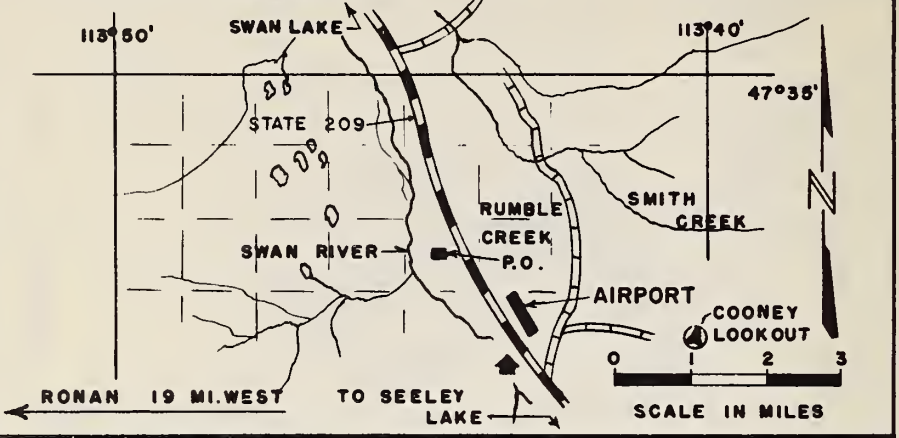

AIRPORT LAYOUT

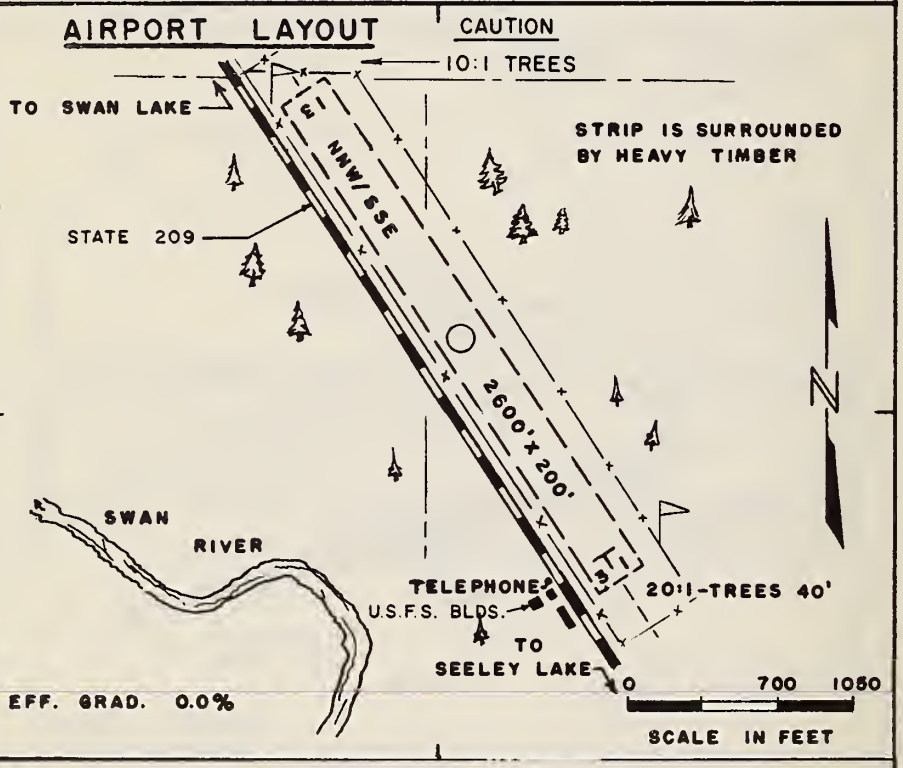

ELEVATION: 3684'

RUNWAY SURFACE: Turf
LIGHTED: No
FUEL: None
REPAIRS: None
TRANSPORTATION: None
MEALS: None
LODGING: None
MANAGER: U.F. Forest Service
OWNER: U.S. Forest Service

RADIO: Unicom 122.8
NAV. AIDS: None
FSS: Missoula 542-2230
WEATHER: MSO 542-2230
REMARKS:
Phone at Forest Service Station

AIRPORT LOCATION

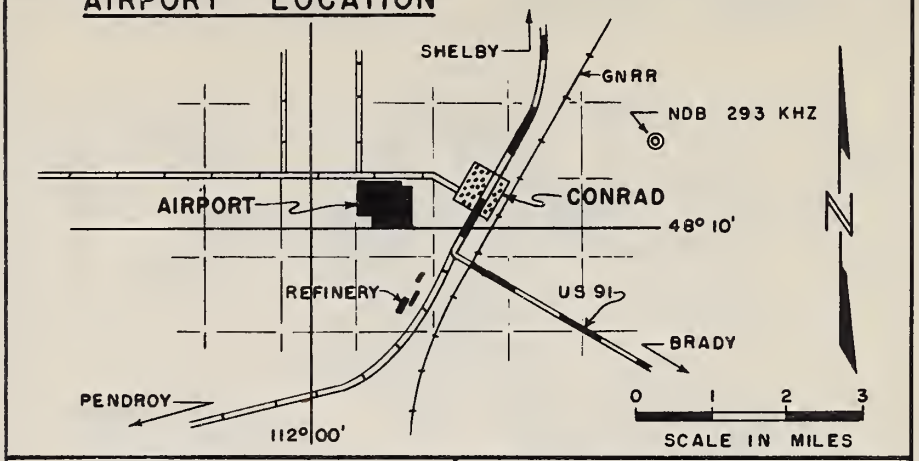

AIRPORT LAYOUT

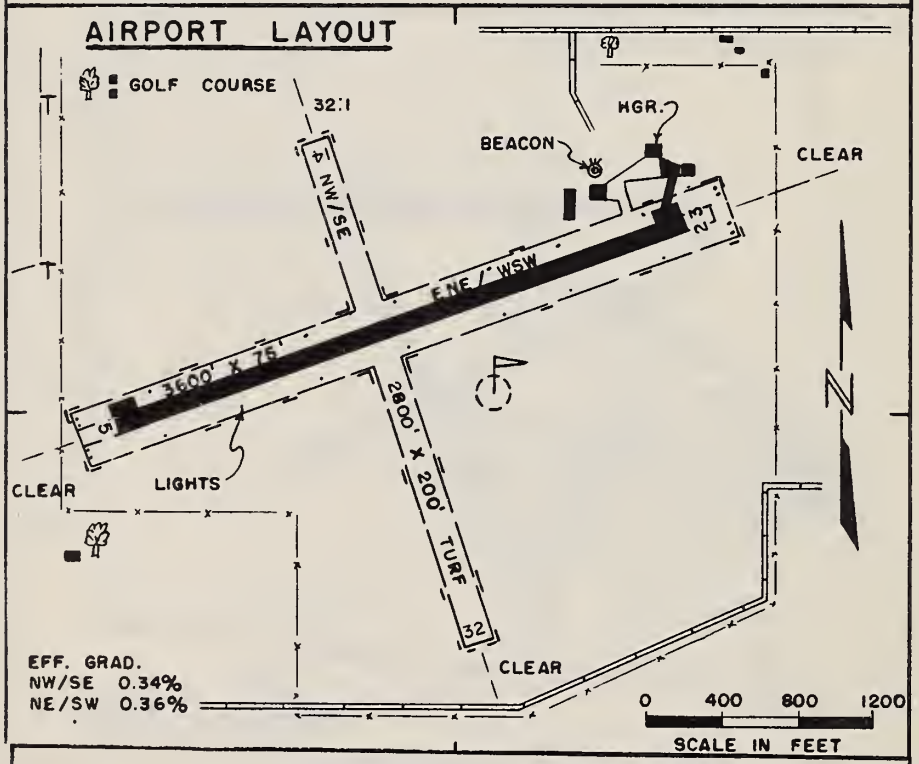

ELEVATION: 3535'

RUNWAY SURFACE: 5/23 Paved
LIGHTED: 5/23 & Beacon
FUEL: 80/87, 100/130
REPAIRS: None
TRANSPORTATION: None
MEALS: In Town
LODGING: In Town
MANAGER: John Mamuzich
OWNER: Pondera County Airport Board

RADIO: Unicom 122.8
NAV. AIDS: NDB CRD 293
FSS: Cut Bank 938-4522
WEATHER: Cut Bank F.S.S.
REMARKS:
Phone on Field

AIRPORT LOCATION

(BIG SKY FIELD)

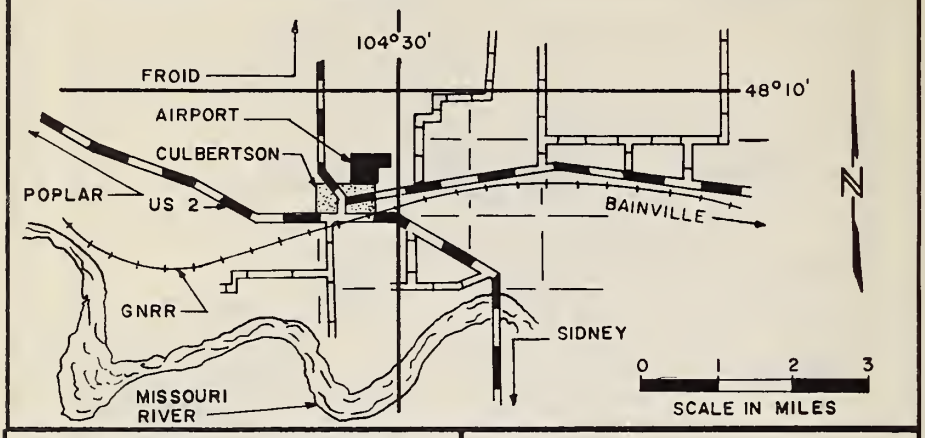

AIRPORT LAYOUT

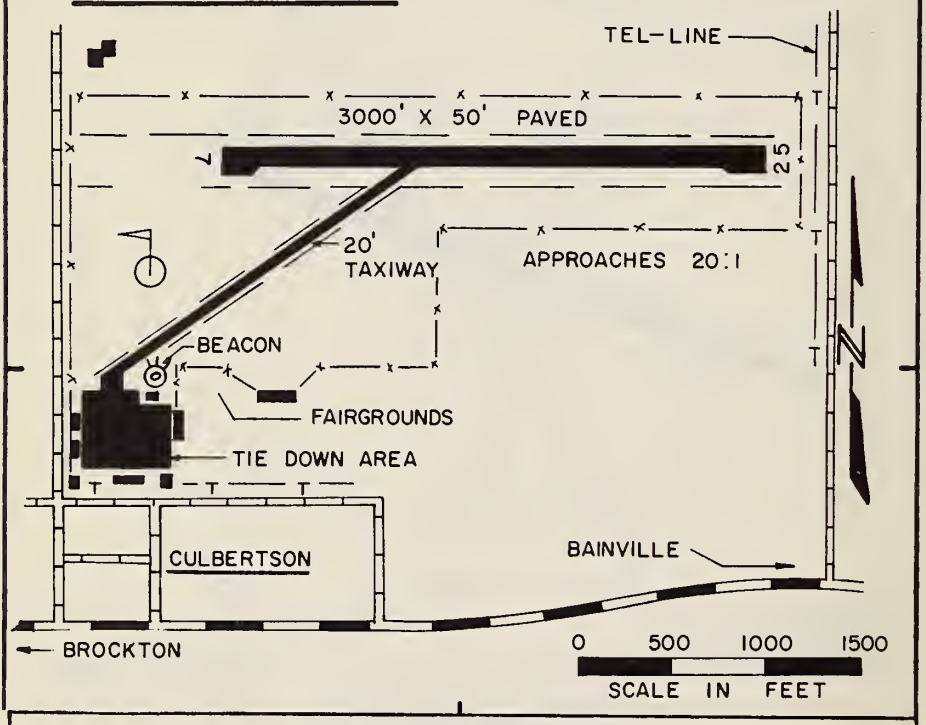

ELEVATION: 1953'

RUNWAY SURFACE: 7/25 Paved
LIGHTED: 7/25 & Beacon
FUEL: 80/87, 100/130
REPAIRS: A & P Major
TRANSPORTATION: Courtesy Car
MEALS: In Town
LODGING: In Town
MANAGER: Norman Rasmussen
OWNER: City & Roosevelt County

RADIO: Unicom 122.8

NAV. AIDS: None

FSS: Miles City 232-1503
WEATHER: Miles City F.S.S.
REMARKS: Phone on Field

AIRPORT LOCATION

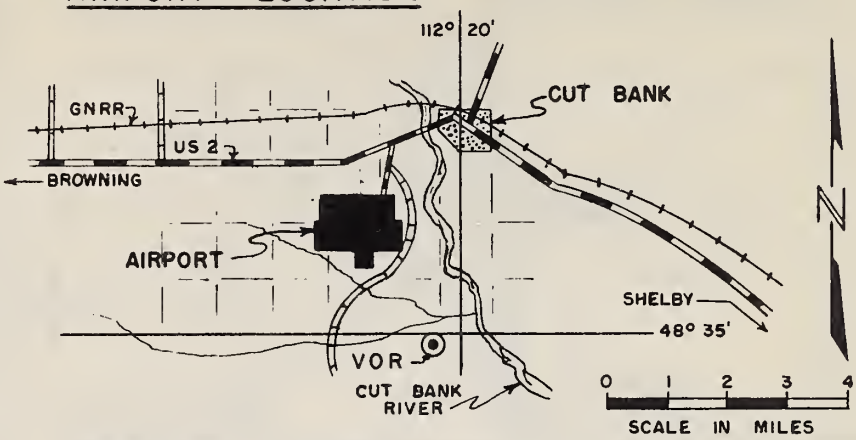

AIRPORT LAYOUT

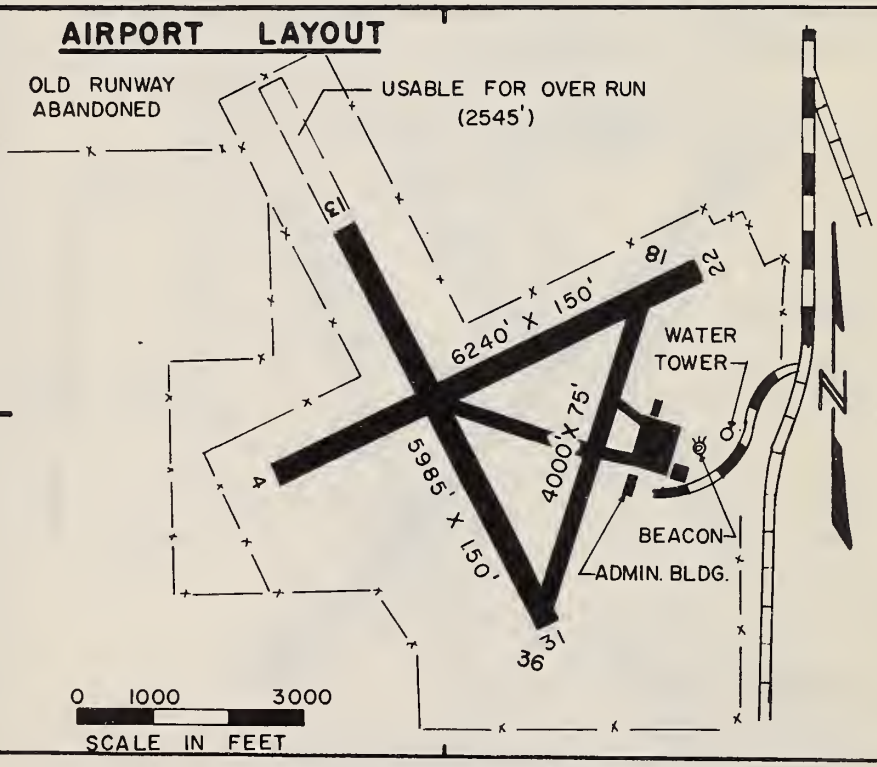

ELEVATION: 3854'

RUNWAY SURFACE: Paved
LIGHTED: 4/22, 13/31 & Beacon
FUEL: 80/87, 100/130, Jet
REPAIRS: A & P Major
TRANSPORTATION: Available
MEALS: In Town
LODGING: In Town
MANAGER: Don Topp
OWNER: City & Glacier County

RADIO: Cut Bank Radio (F.S.S.)
122.2 123.6

NAV. AIDS: CTB VORTAC 114.4
CTB RBn H 260 (VFR use only)
VHF/DF
FSS: On Field 938-4522
WEATHER: F.S.S.
REMARKS:
Airport of Entry
Phone on Field

AIRPORT LOCATION

(DEER LODGE CITY-COUNTY)

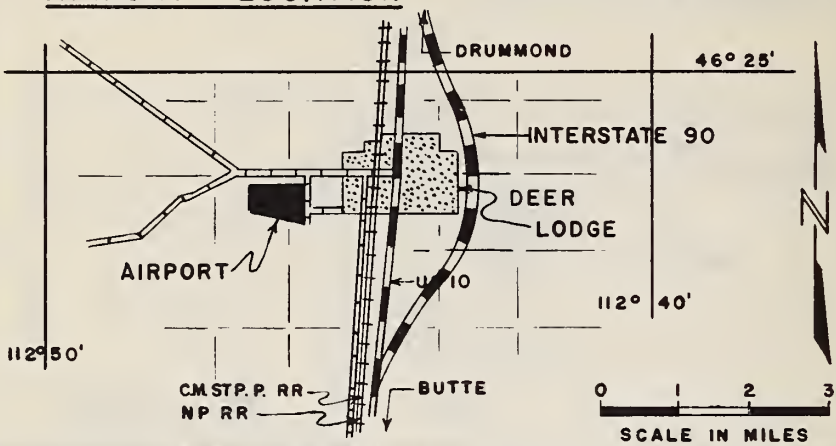

AIRPORT LAYOUT

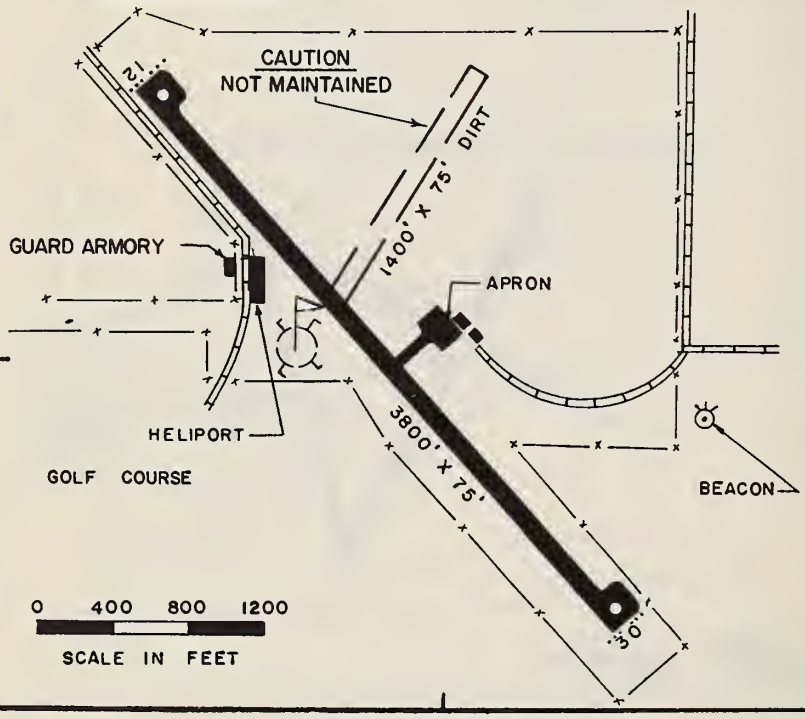

ELEVATION: 4688'

RUNWAY SURFACE: 12/30 Paved
LIGHTED: 12/30 & Beacon
FUEL: 100/130
REPAIRS: A+P Major
TRANSPORTATION: None
MEALS: In Town
LODGING: In Town
MANAGER: Ed Ellsworth
OWNER: City-Powell County Airport Board

RADIO: Unicom 122.8
NAV. AIDS: None
FSS: Butte 494-3004
WEATHER: Butte F.S.S.
REMARKS:
Pilot Registration Desk on Field

AIRPORT LOCATION

(DELL FLIGHT STRIP)

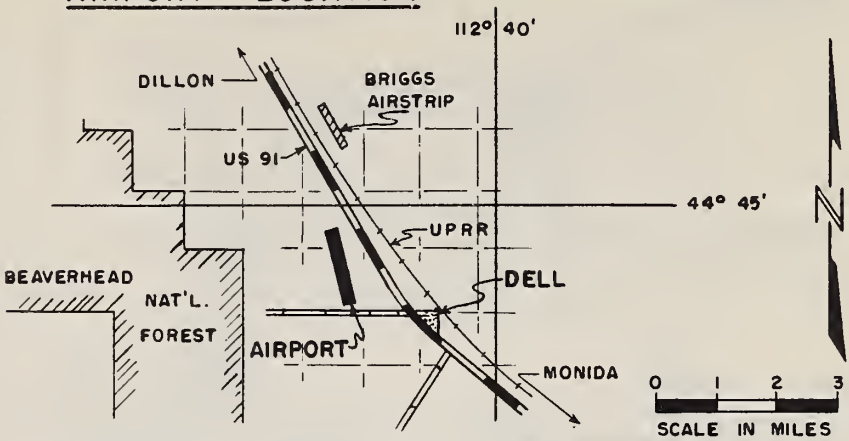

AIRPORT LAYOUT

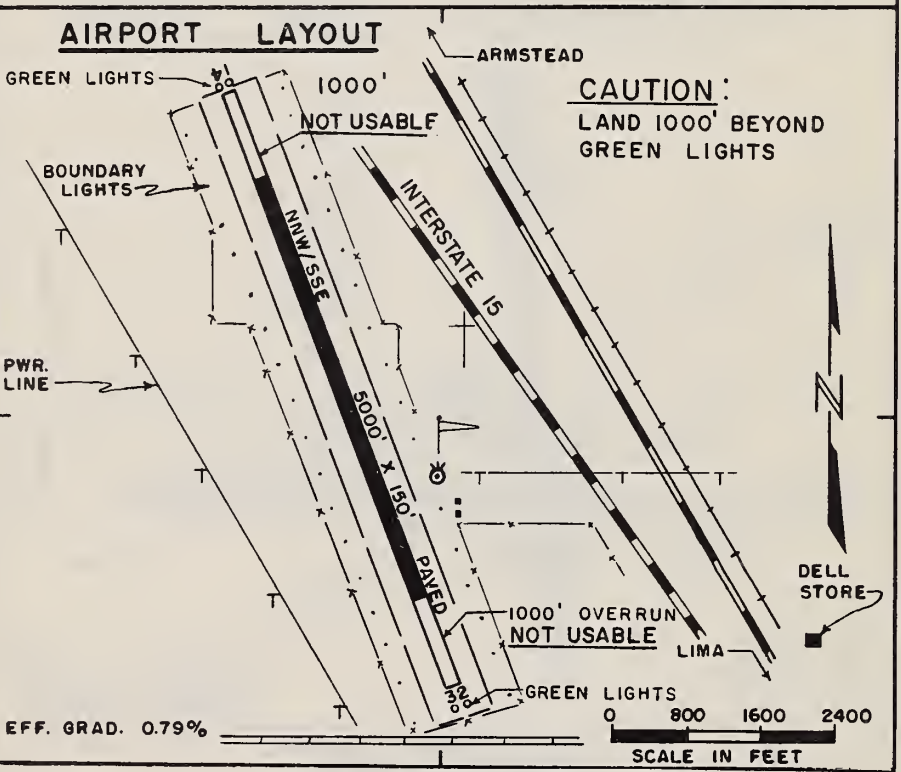

ELEVATION: 6007'

RUNWAY SURFACE: Paved
LIGHTED: Boundary & Beacon
FUEL: None
REPAIRS: None
TRANSPORTATION: None
MEALS: In Town
LODGING: In Town
MANAGER: Beaverhead County Airport Board
OWNER: State of Montana

RADIO: None
NAV. AIDS: None
FSS: Bozeman 388-4242
WEATHER: Bozeman F.S.S.
REMARKS: Do not use the 1000' Overruns; Phone in Dell

AIRPORT LOCATION

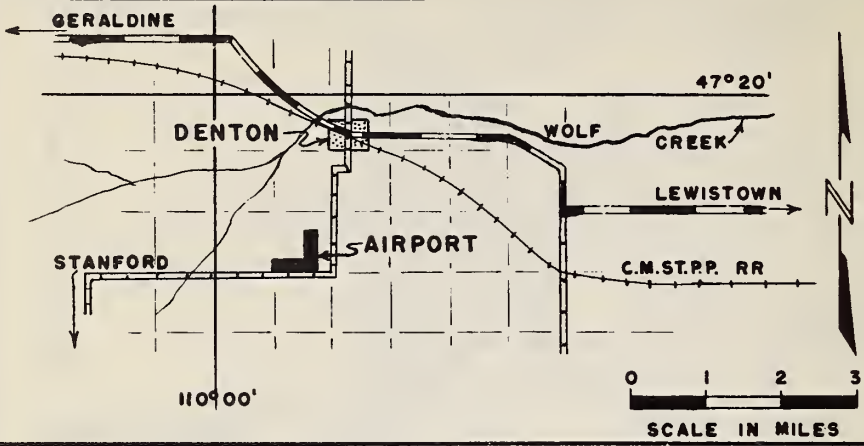

AIRPORT LAYOUT

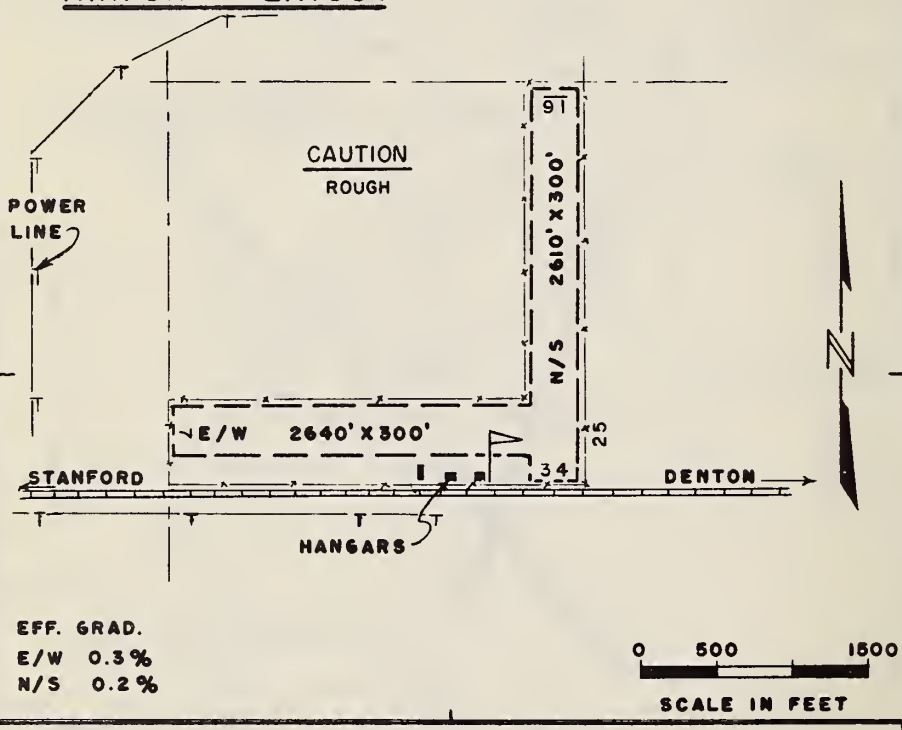

ELEVATION: 3850'

RUNWAY SURFACE: Turf
LIGHTED: No
FUEL: None
REPAIRS: None
TRANSPORTATION: None
MEALS: In Town
LODGING: In Town
MANAGER:
OWNER: City & Fergus County

RADIO: None
NAV. AIDS: None
FSS: Lewistown 538-3639
WEATHER: Lewistown F.S.S.
REMARKS:
Pilot Registration Desk on Field

DILLON DILLON

AIRPORT LOCATION

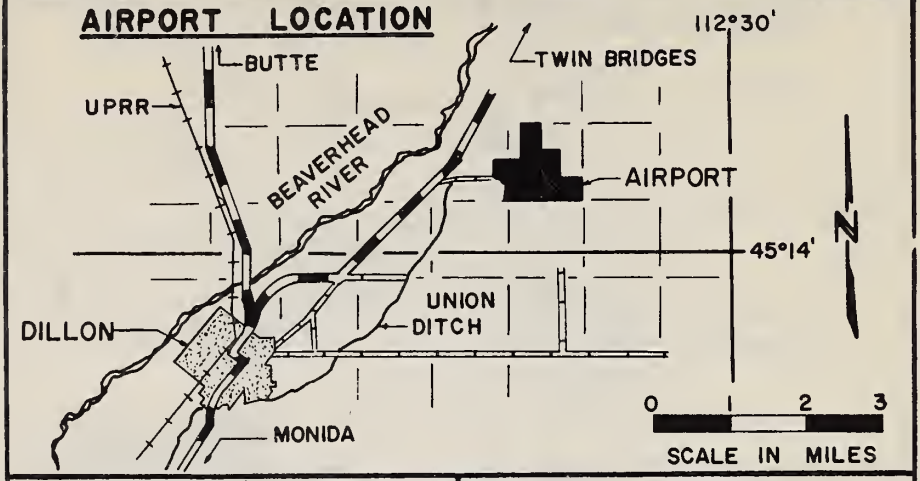

AIRPORT LAYOUT

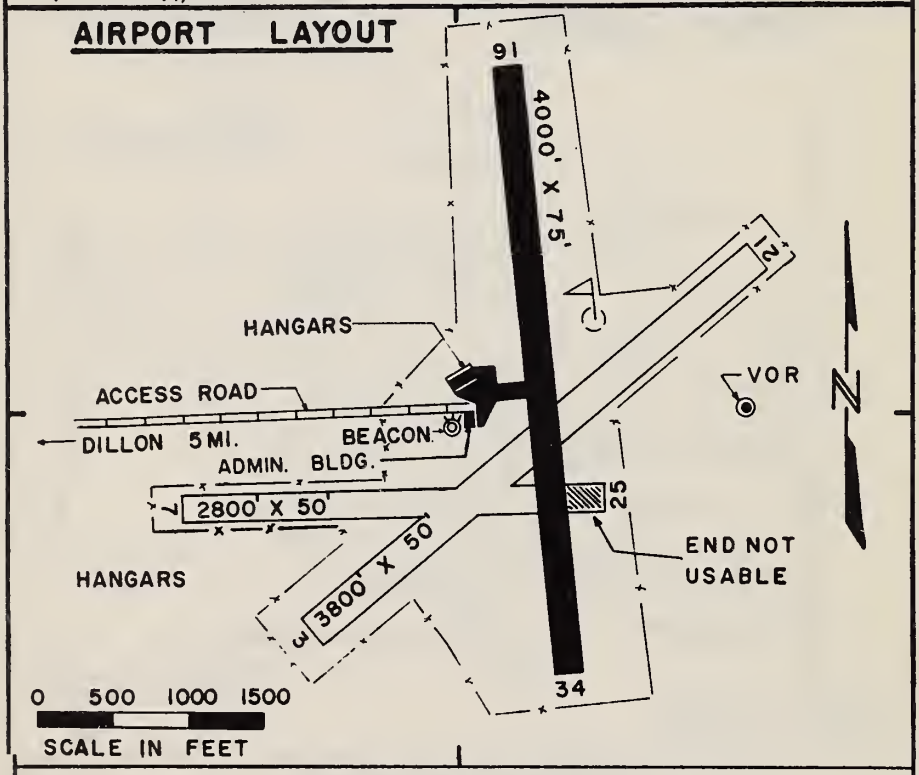

ELEVATION: 5238'

RUNWAY SURFACE: 16/34 Paved

LIGHTED: 16/34 and Beacon

FUEL: 80/87, 100/130

REPAIRS: A+P Major

TRANSPORTATION: Taxi only

MEALS: In Town

LODGING: In Town

MANAGER: Edward Swetish

OWNER: Beaverhead County Airport Board

RADIO: Dillon Radio (Remoted to Bozeman F.S.S.) 122.1 R 113.0T
Unicom 122.8

NAV. AIDS: DLN VORTAC 113.0
DLN RBn H 379 (VFR use only)

FSS: Bozeman 388-4242

WEATHER: Bozeman 388-4242

REMARKS:

AIRPORT LOCATION

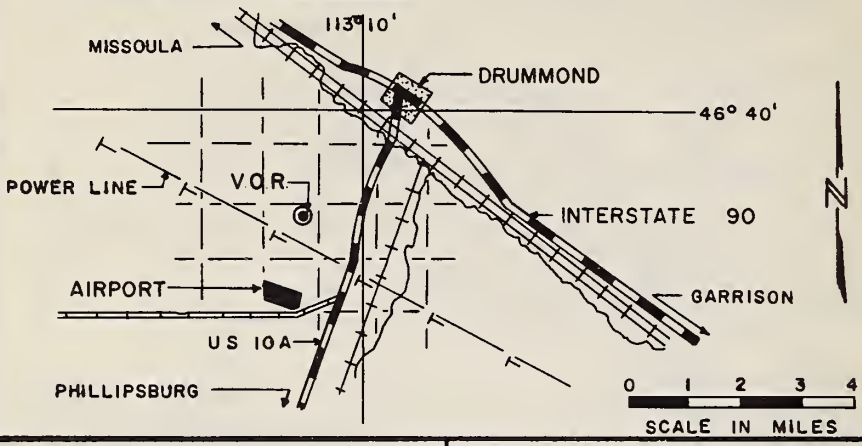

AIRPORT LAYOUT

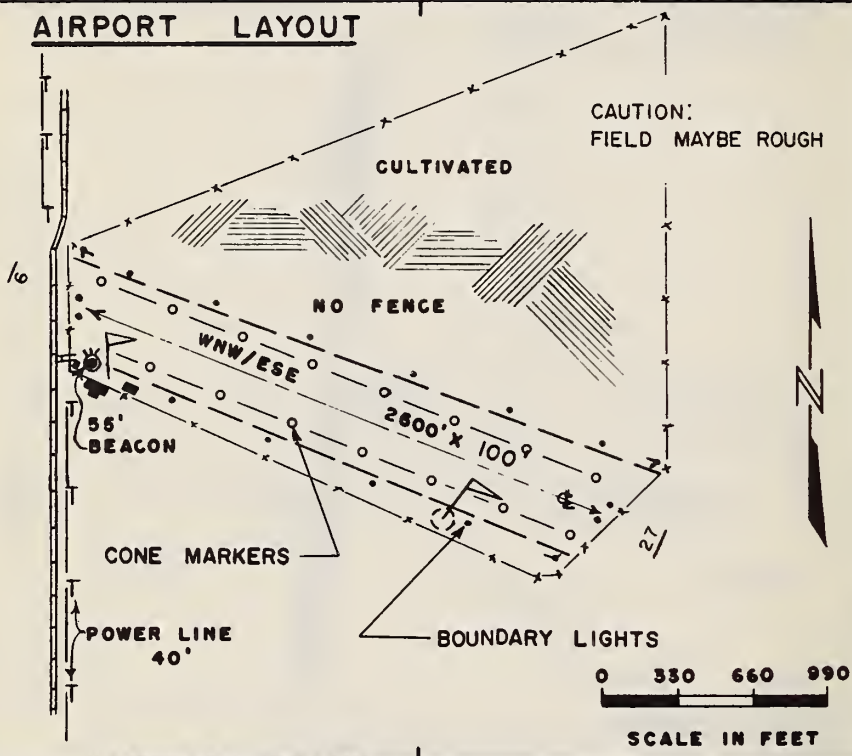

ELEVATION: 4245'

RUNWAY SURFACE: Turf
LIGHTED: Boundary & Beacon
FUEL: None
REPAIRS: None
TRANSPORTATION: None
MEALS: In Town
LODGING: In Town
MANAGER: Lewis Hill
OWNER: Granite County

RADIO: Drummond Radio (Remoted to Missoula F.S.S.) 122.1 R - 117.1 T

NAV. AIDS: DRU VOR 117.1

FSS: Missoula 542-2230
WEATHER: Missoula 542-2230
REMARKS: Telephone-Lewis Hill Ranch, 1/4 mile So. Ask for "Enterprise 647" for Missoula F.S.S. number 542-2230.

DUTTON DUTTON

AIRPORT LOCATION

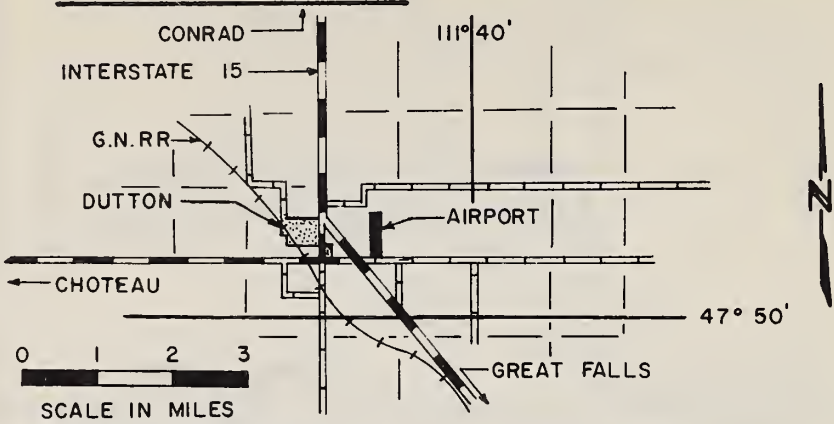

AIRPORT LAYOUT

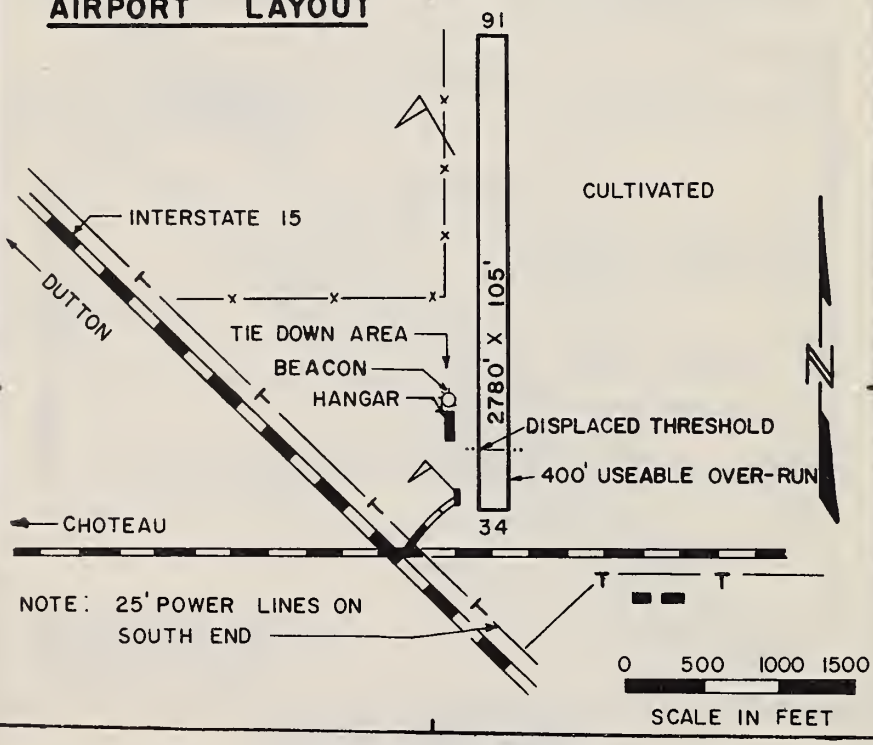

ELEVATION: 3695'

RUNWAY SURFACE: Turf
LIGHTED: 16/34 & Beacon
FUEL: 80/87 On Call
REPAIRS: None
TRANSPORTATION: None
MEALS: In Town
LODGING: In Town
MANAGER: J. A. Cheetham
OWNER: Choteau County

RADIO: None

NAV. AIDS: None

FSS: GTF 761-7110
WEATHER: GTF 761-7110
REMARKS:
Pilot Registration Desk on Field.

AIRPORT LOCATION

(BORDER CROSSING)

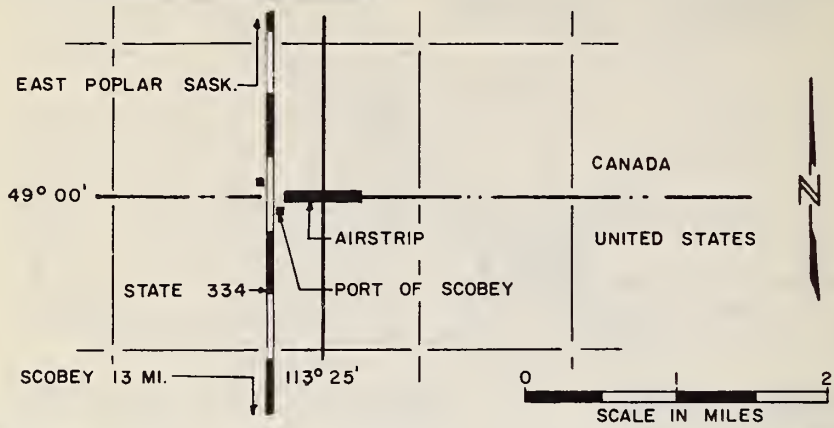

AIRPORT LAYOUT

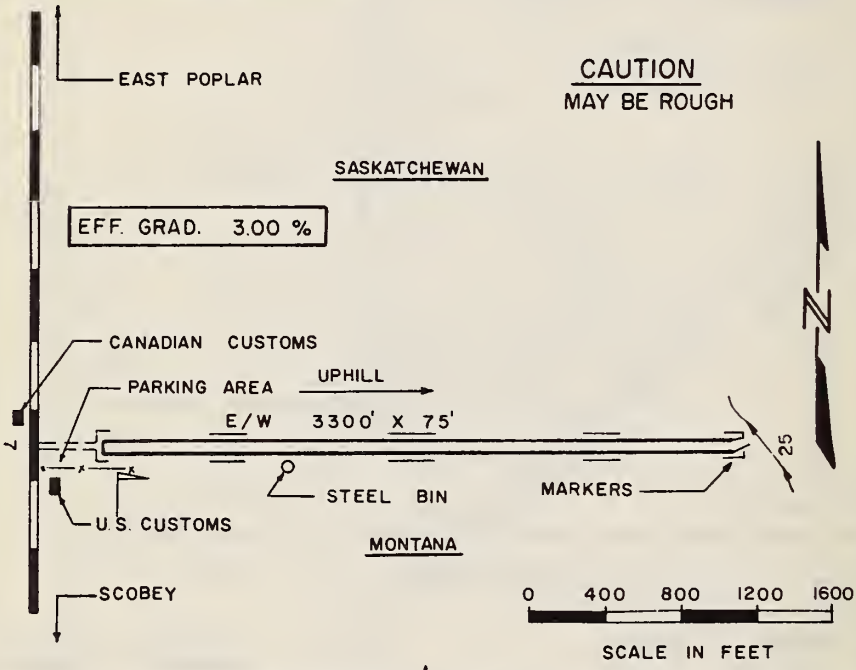

ELEVATION: 2475'

RUNWAY SURFACE: Turf
LIGHTED: No
FUEL: None
REPAIRS: None
TRANSPORTATION: None
MEALS: None
LODGING None
MANAGER: Scobey Pilot Ass'n.
OWNER: U.S. & Canadian Customs

RADIO: None

NAV. AIDS: None

FSS: Miles City 232-1503
WEATHER: Glasgow 228-4042
REMARKS: Port of Entry-Check Hours of Border Station Operation
Runway Soft When Wet
Cone Runway Markers

AIRPORT LOCATION

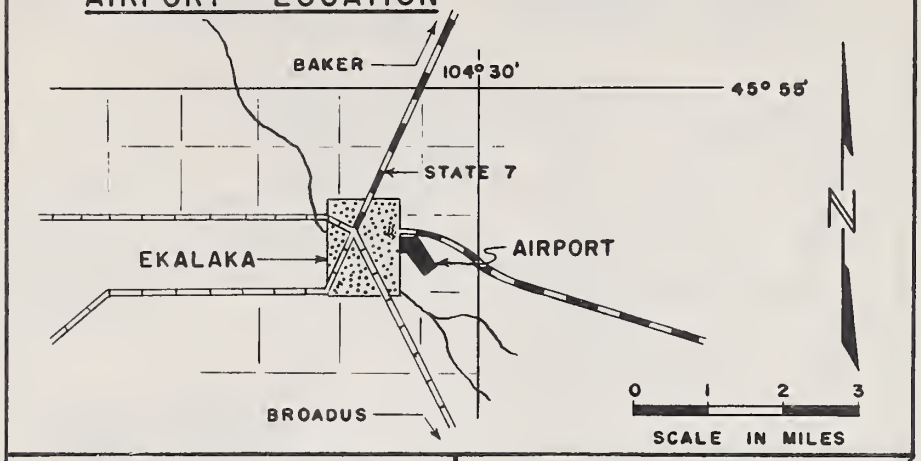

AIRPORT LAYOUT

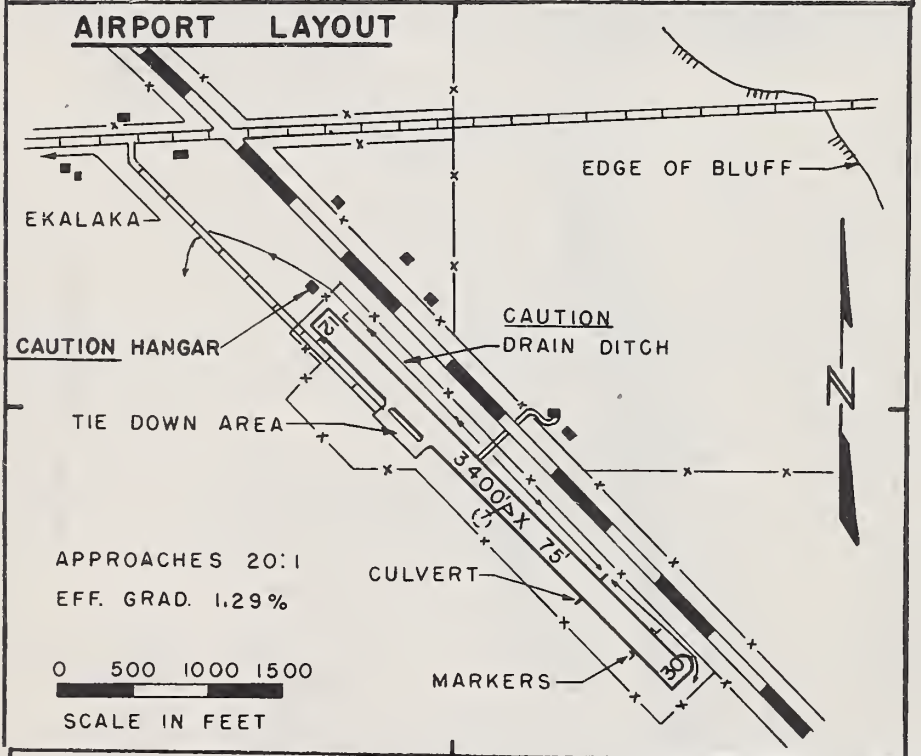

ELEVATION: 3485'

RUNWAY SURFACE: Turf
LIGHTED: 12/30
FUEL: None
REPAIRS: None
TRANSPORTATION: None
MEALS: In Town
LODGING: In Town
MANAGER: Erlend Laird
OWNER: Carter County

RADIO: None

NAV. AIDS: None

FSS: Miles City 232-1503
WEATHER: Miles City F.S.S.
REMARKS:
Pilot Registration Desk on Field

AIRPORT LOCATION (BIG SKY FIELD)

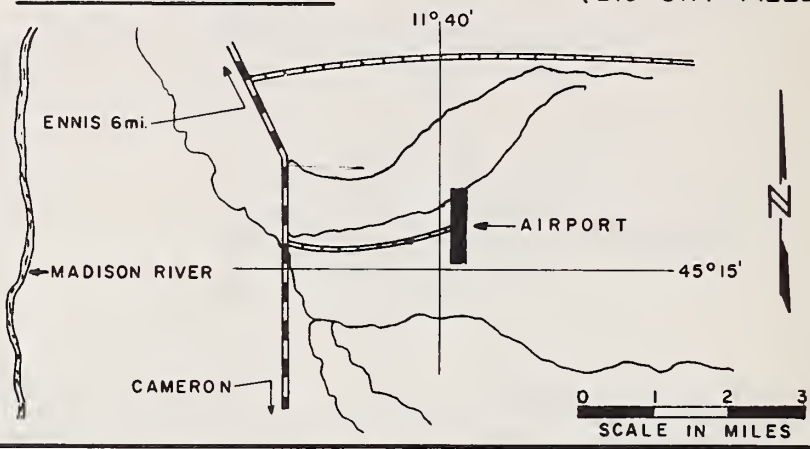

AIRPORT LAYOUT

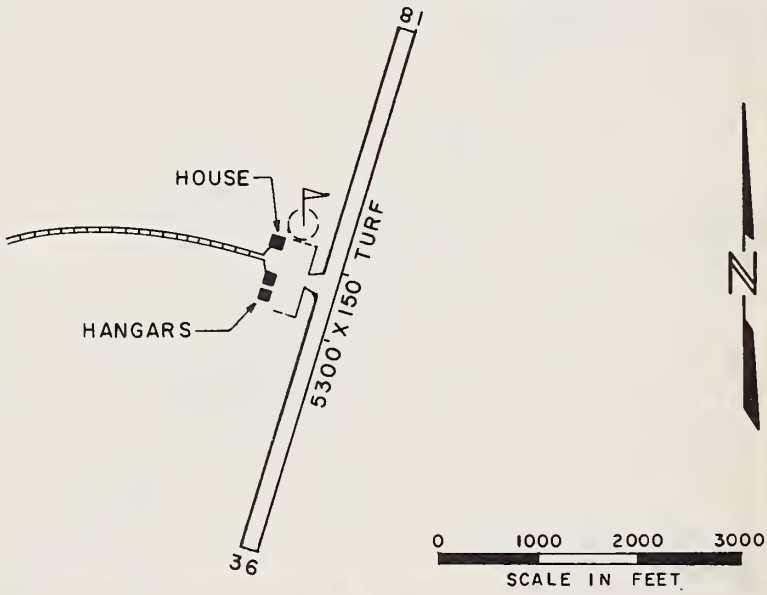

ELEVATION: 5360'

RUNWAY SURFACE: Turf
LIGHTED: No
FUEL: 100/130
REPAIRS: None
TRANSPORTATION: Available
MEALS: In Town
LODGING: In Town
MANAGER: Bob Kauffman
OWNER: Shining Mountain Airpark

RADIO: Unicom 122.8
NAV. AIDS: None
FSS: BZN 388-4242
WEATHER: BZN 388-4242
REMARKS:
Phone 682-2407

EUREKA EUREKA

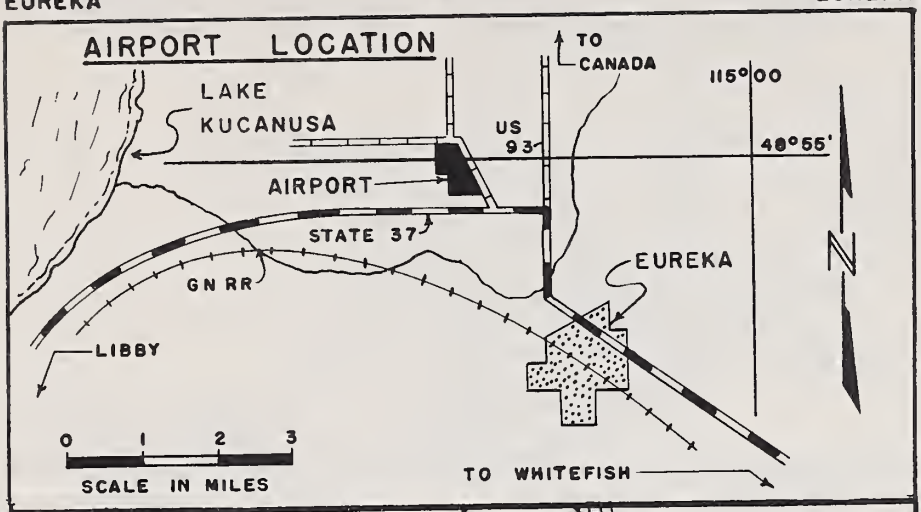

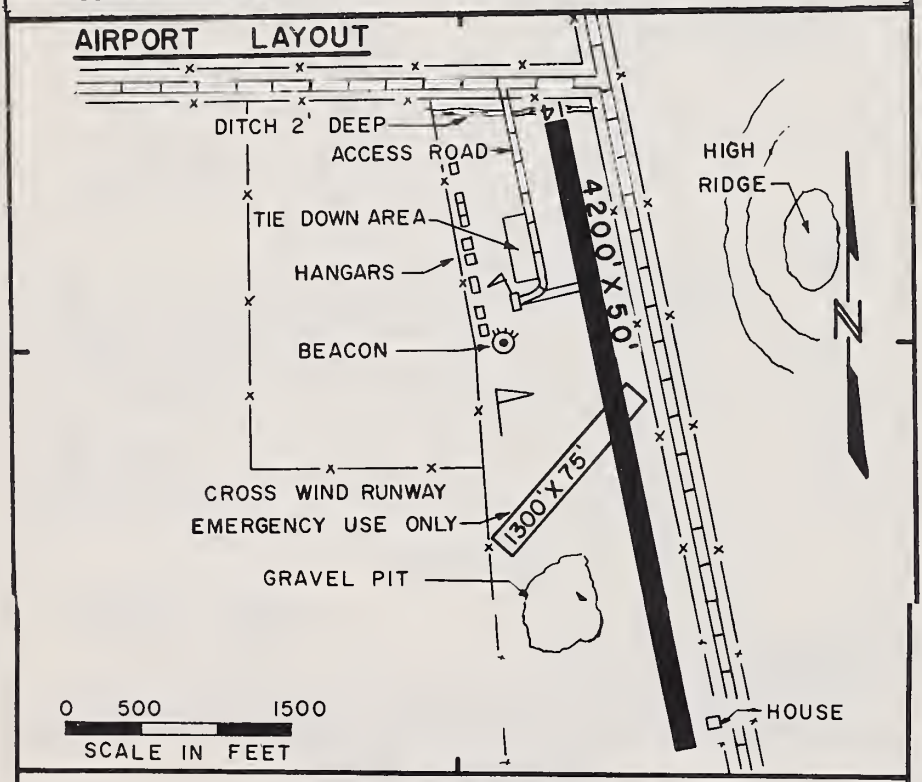

ELEVATION: 2680'

RUNWAY SURFACE: Paved
LIGHTED: 14/32 & Bcn
FUEL: 80/87 100/130 ON CALL
REPAIRS: None
TRANSPORTATION: None
MEALS: In Town
LODGING: In Town
MANAGER: Fred King
OWNER: City/County

RADIO: Unicom 122.8

NAV. AIDS: NDB EUR 392 Khz

FSS: Missoula 542-2230
WEATHER: Kalispell 756-4829
REMARKS:

For Fuel call: 296-2305

AIRPORT LOCATION

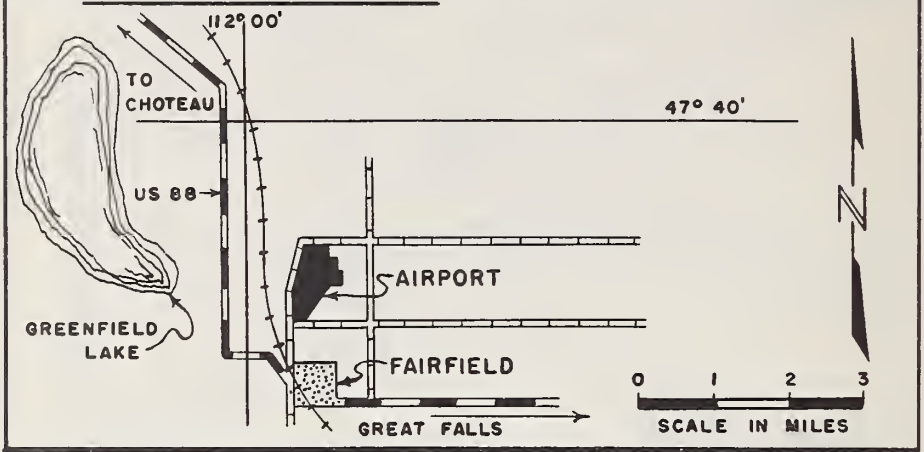

AIRPORT LAYOUT

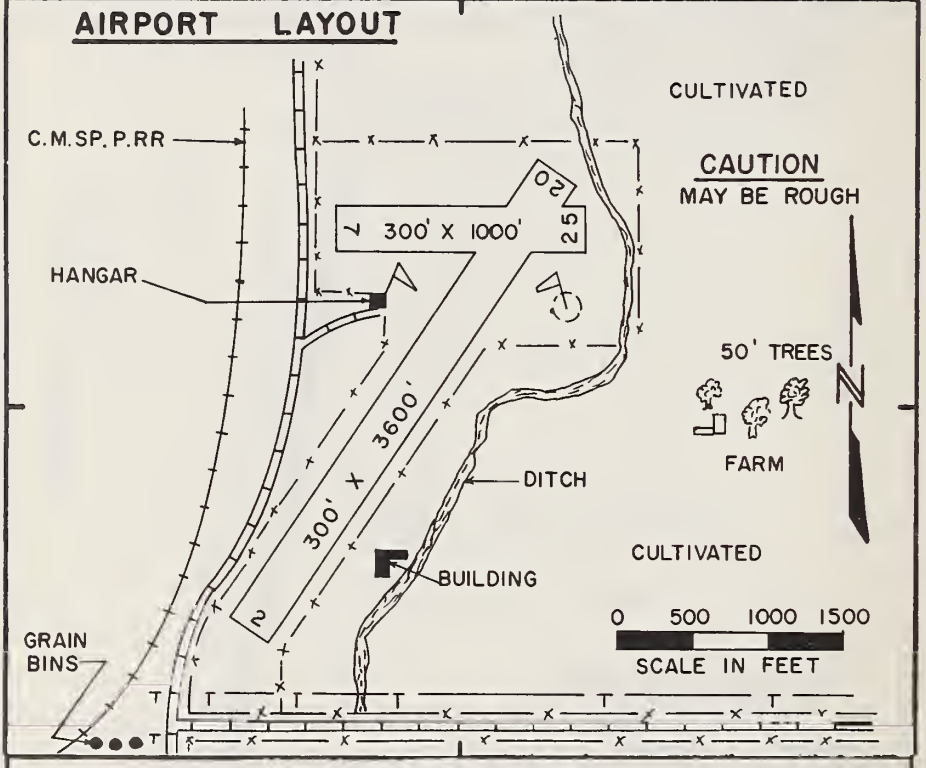

ELEVATION: 3990'

RUNWAY SURFACE: Turf
LIGHTED: No
FUEL: None
REPAIRS: None
TRANSPORTATION: None
MEALS: In Town
LODGING: In Town
MANAGER: Harry Graff
OWNER: City & Teton County

RADIO: None
NAV. AIDS: None
FSS: GTF 761-7110
WEATHER: GTF 761-7110
REMARKS:
R/W Soft When Wet & May Be Rough.
Pilot Registration Desk on Field

AIRPORT LOCATION

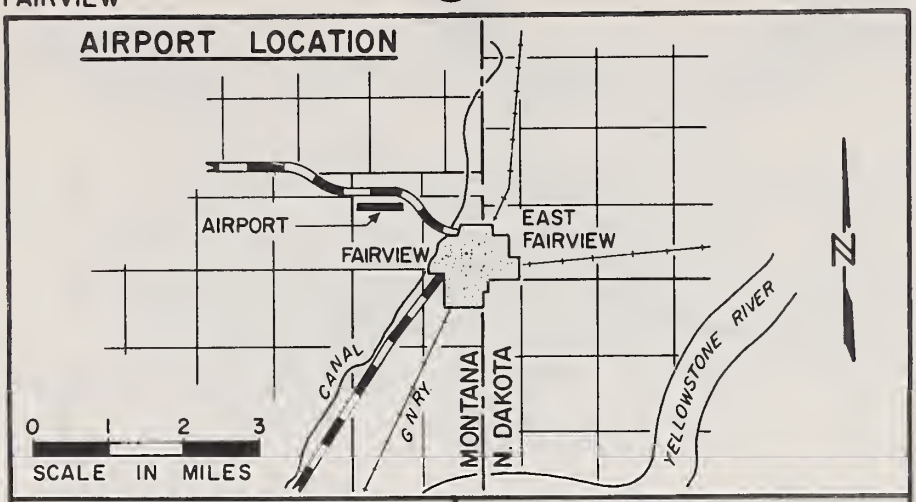

AIRPORT LAYOUT

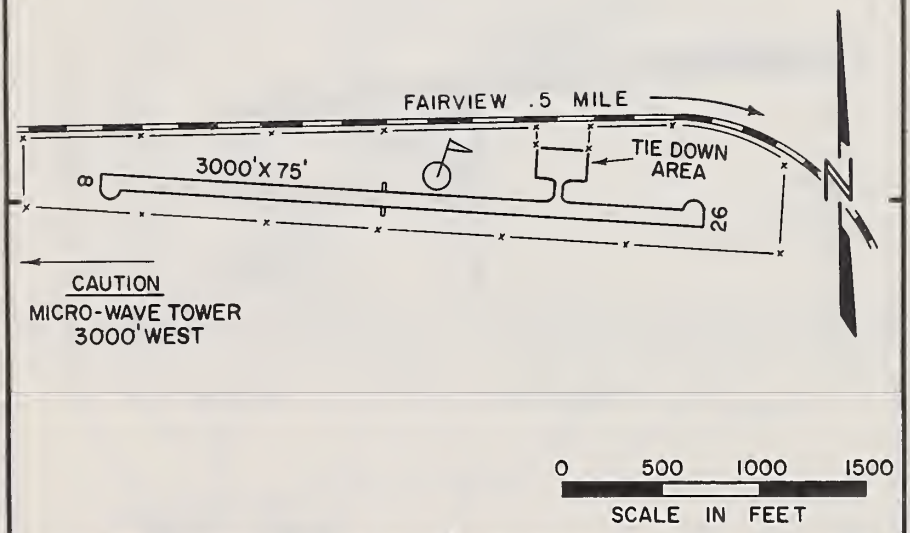

ELEVATION: 2152'

RUNWAY SURFACE: Stab. Turf
LIGHTED: No
FUEL: None
REPAIRS: None
TRANSPORTATION: None
MEALS: In Town
LODGING: In Town
MANAGER: Jim Sanderson
OWNER: Sidney-Richland County Airport Board

RADIO: None
NAV. AIDS: None
FSS: MLS 232-1503
WEATHER: Glasgow 228-4042
REMARKS:

FORSYTH FORSYTH

(TILLITT FIELD)

AIRPORT LOCATION

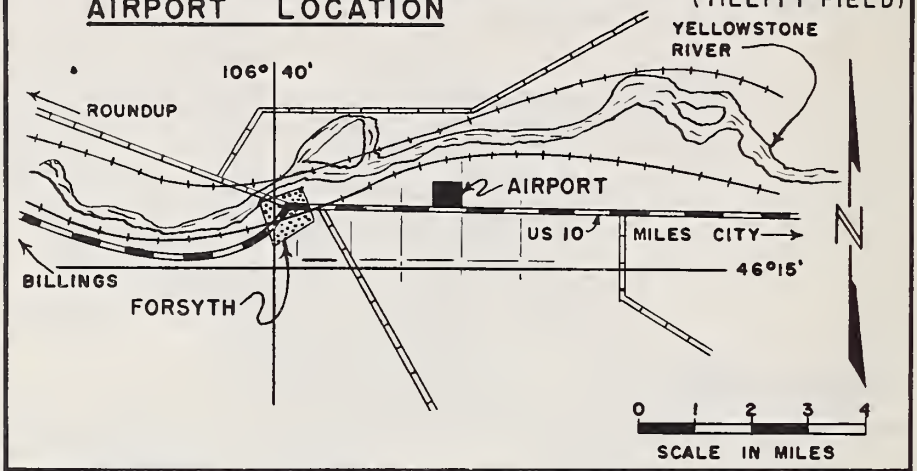

AIRPORT LAYOUT

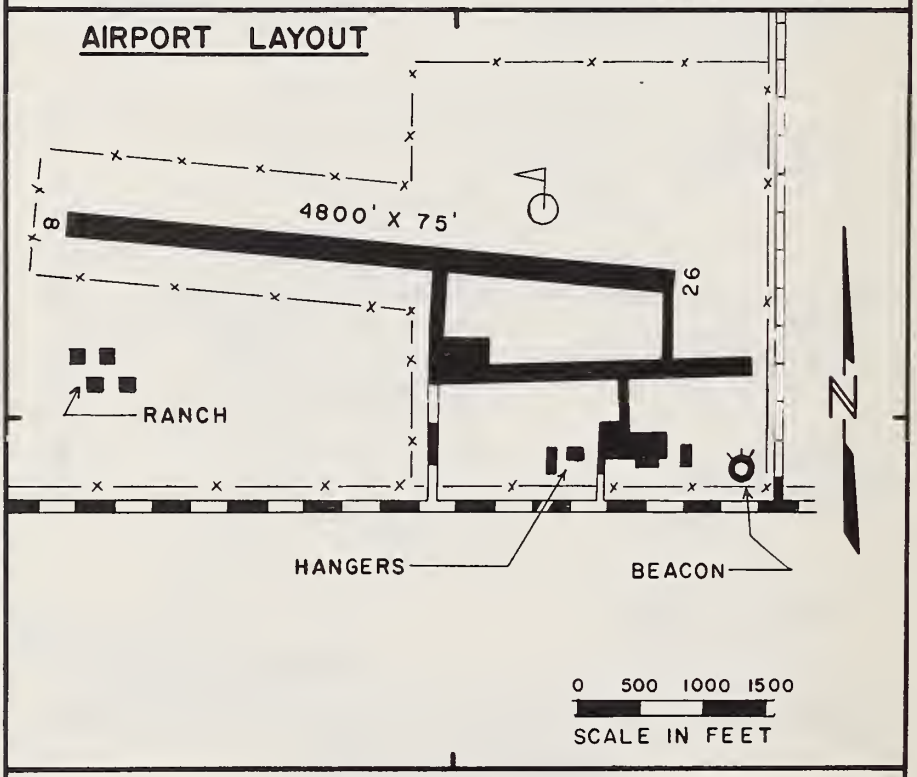

ELEVATION: 2728'

RUNWAY SURFACE: Paved
LIGHTED: 8/26 (radio control)
FUEL: 80/87, 100/130 On Call
REPAIRS: None
TRANSPORTATION: Call on Unicom
MEALS: In Town
LODGING: In Town
MANAGER: George Tillitt
OWNER: Rosebud County

RADIO: Unicom 122.8

NAV. AIDS: H Marker March 1975 236 FOR

FSS: Miles City 232-1503
WEATHER: Miles City F.S.S.
REMARKS:
Pilot Registration Desk on Field
To turn on runway lights tune 122.8, key mike 5 times

AIRPORT LOCATION

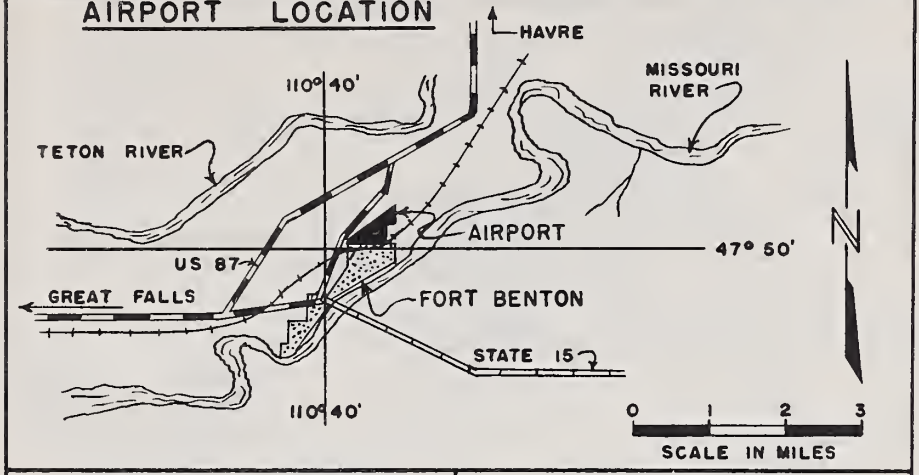

AIRPORT LAYOUT

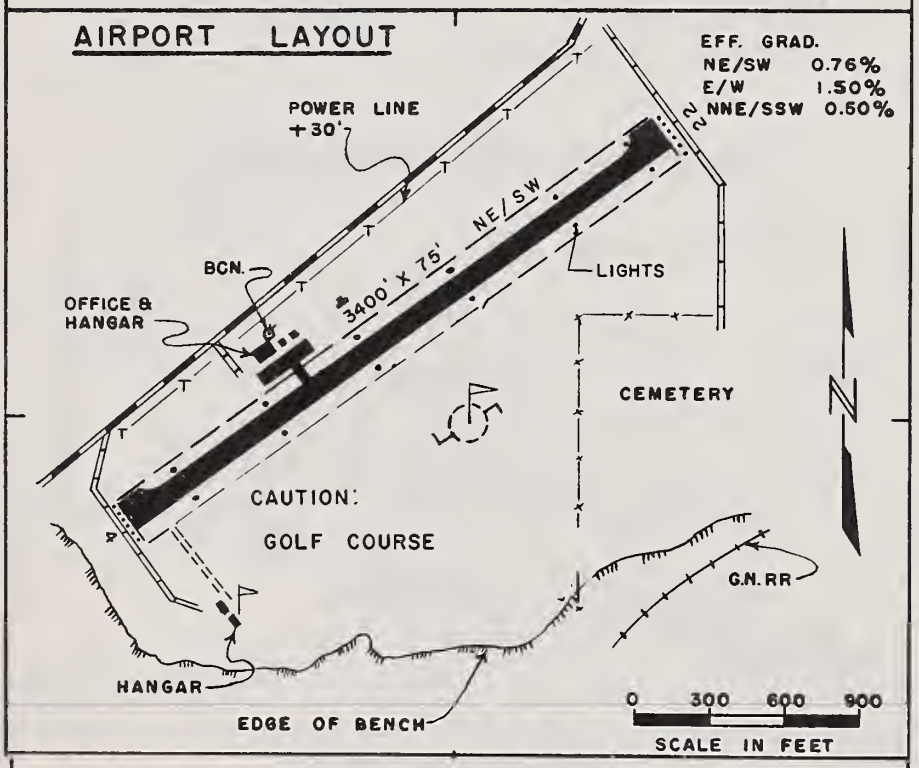

ELEVATION: 2886'

RUNWAY SURFACE: 4/22 Paved
LIGHTED: 4/22 & Beacon
FUEL: 80/87, 100/130
REPAIRS: A & P Major
TRANSPORTATION: None
MEALS: In Town
LODGING: In Town
MANAGER: William Tope
OWNER: City & Choteau County

RADIO: Unicom 122.8

NAV. AIDS: None

FSS: GTF 761-7110
WEATHER: GTF 761-7110
REMARKS:
Phone on Field

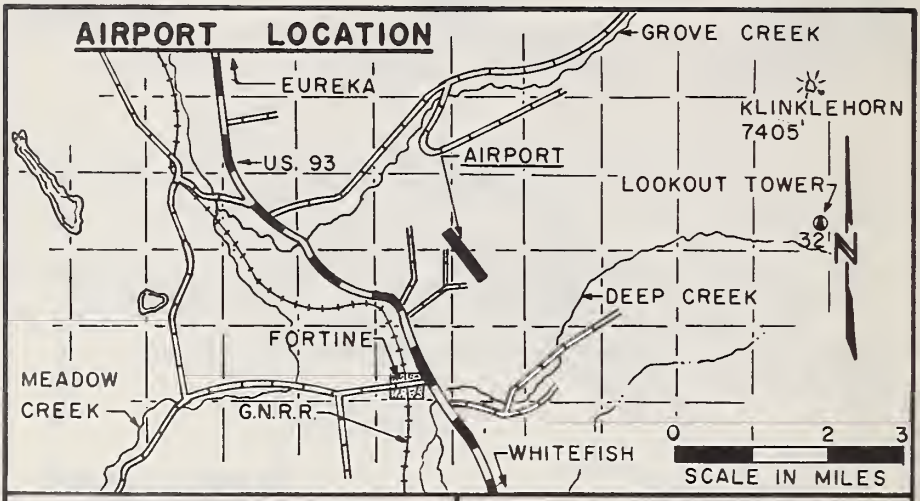

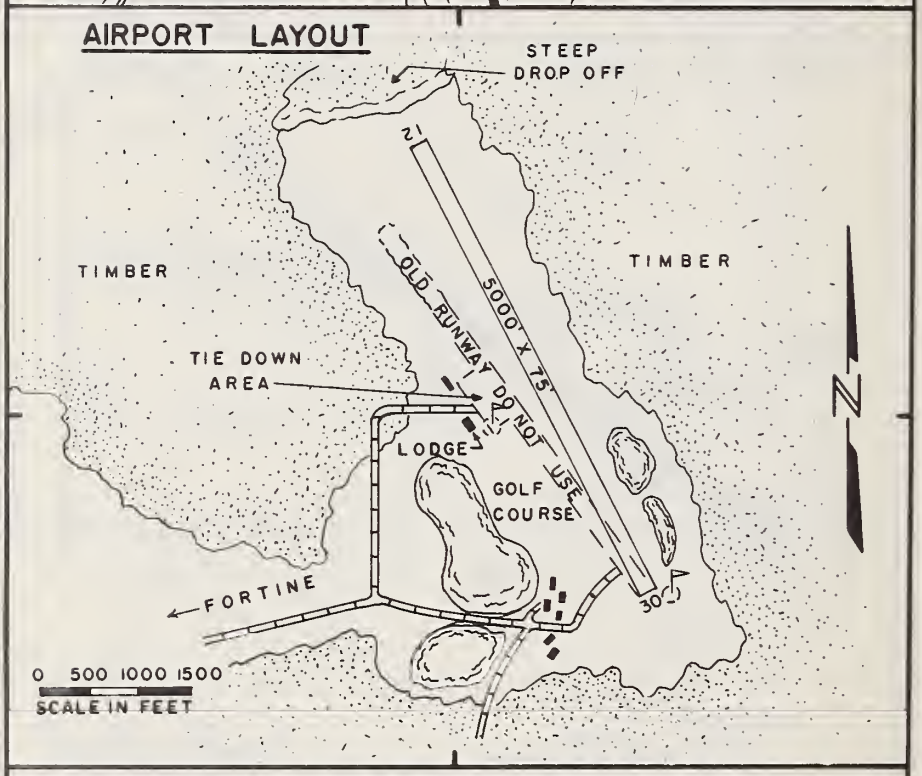

ELEVATION: 3141'

RUNWAY SURFACE: Gravel
LIGHTED: No
FUEL: None
REPAIRS: None
TRANSPORTATION: None
MEALS: On Field
LODGING: On Field
MANAGER: E. W. Vredenburg
OWNER: E. W. Vredenburg

RADIO: None

NAV. AIDS: None

FSS: Missoula Tel. 542-2230
WEATHER: Kalispell Tel. 756-4829
REMARKS:
Telephone on Field
Closed October to April
Under Construction.
Use Caution.

AIRPORT LOCATION

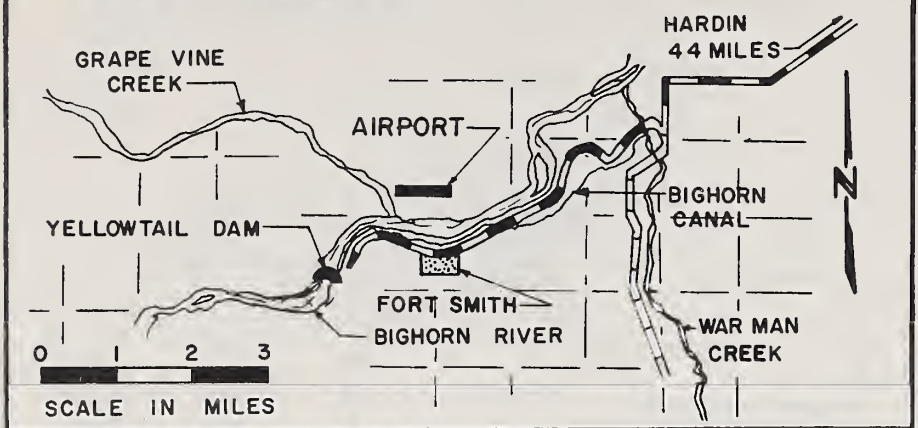

AIRPORT LAYOUT

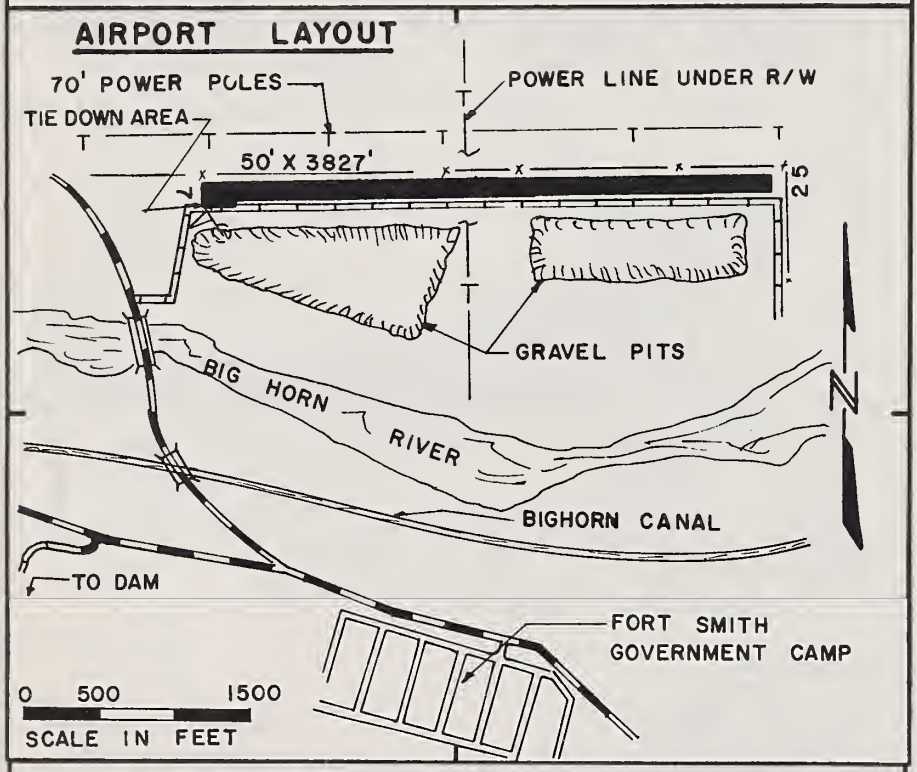

ELEVATION: 3240'

RUNWAY SURFACE: Paved
LIGHTED: No
FUEL: None
REPAIRS: None
TRANSPORTATION: None
MEALS: None
LODGING: None
MANAGER: National Park Service
OWNER: National Park Service

RADIO: None
NAV. AIDS: None
FSS: Billings 259-4545
WEATHER: Billings 259-4545
REMARKS:

AIRPORT LOCATION

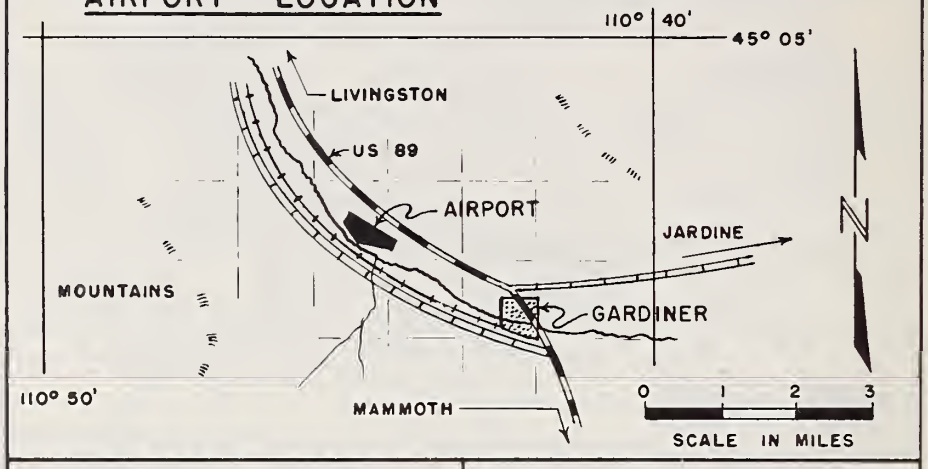

AIRPORT LAYOUT

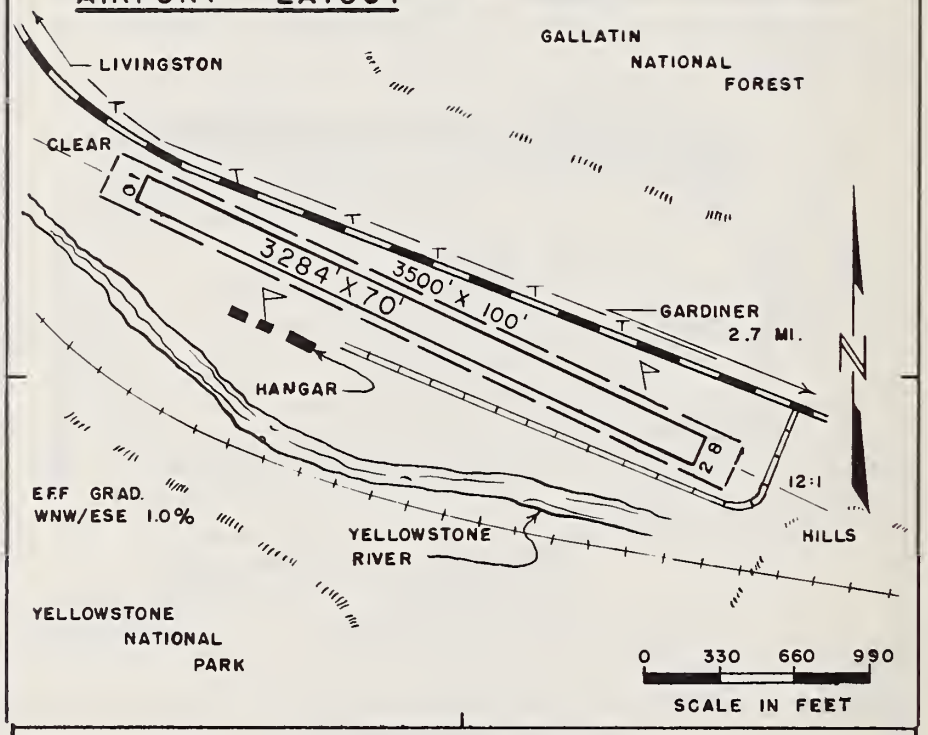

ELEVATION: 5286'

RUNWAY SURFACE: Sod
LIGHTED: No
FUEL: None
REPAIRS: None
TRANSPORTATION: None
MEALS: In Town
LODGING: In Town
MANAGER: John Galle
OWNER: City-Park County

RADIO: Unicom 122.8
NAV. AIDS: None
FSS: Livingston 222-2411
WEATHER: Livingston F.S.S.
REMARKS:
Pilot Registration Desk on Field
CAUTION: May Be Rough
Approach to R/W 28 is 12:1(Hill)

AIRPORT LOCATION

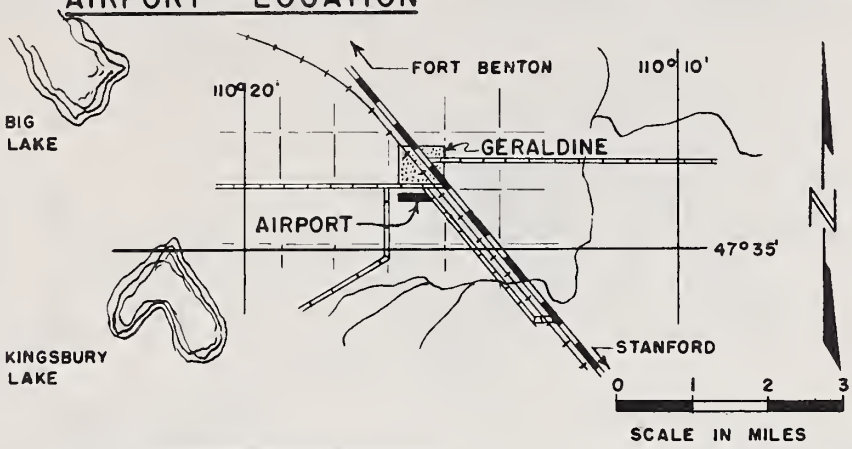

AIRPORT LAYOUT

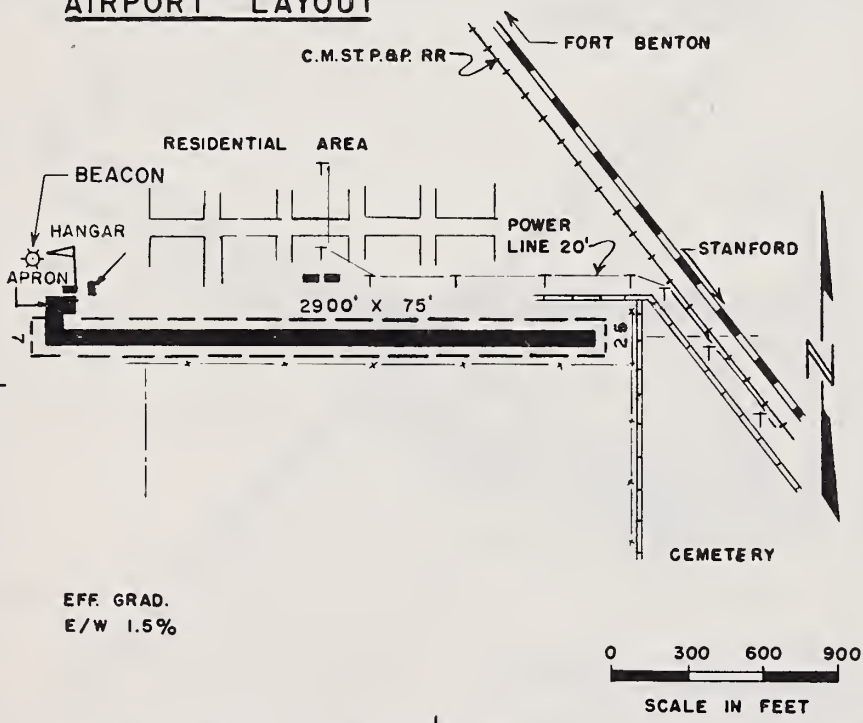

ELEVATION: 3180'

RUNWAY SURFACE: Paved
LIGHTED: 7/25 & Beacon
FUEL: 80/87
REPAIRS: None
TRANSPORTATION: None
MEALS: In Town
LODGING: In Town
MANAGER: John Goldhahn, Jr.
OWNER: Choteau County

RADIO: Unicom 122.8

NAV. AIDS: None

FSS: GTF 761-7110
WEATHER: GTF 761-7110
REMARKS:
Pilot Registration Desk on Field.

AIRPORT LOCATION

(GLASGOW INTERNATIONAL)

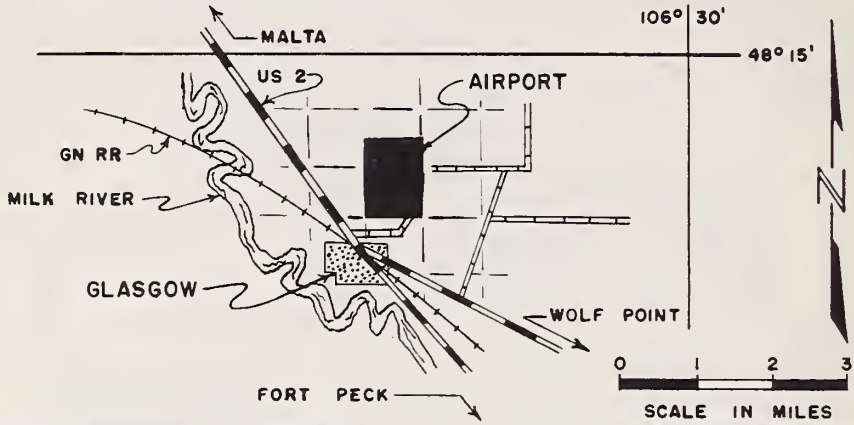

AIRPORT LAYOUT

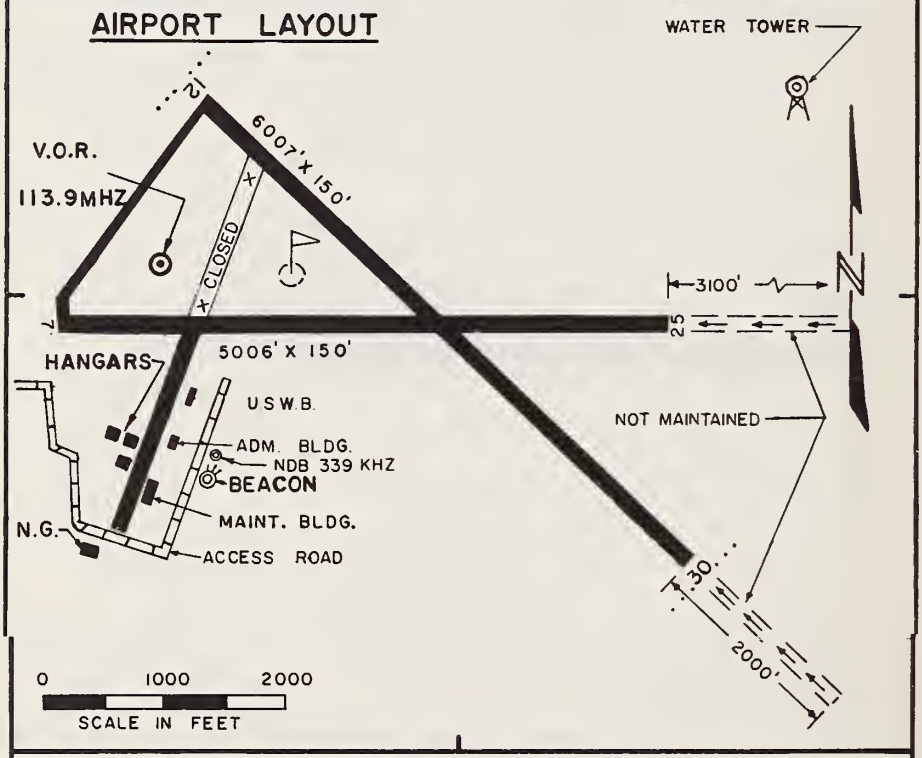

ELEVATION: 2293'

RUNWAY SURFACE: Paved
LIGHTED: 12/30, 7/25 & Beacon
FUEL: 80/87, 100/130
REPAIRS: None
TRANSPORTATION: Available
MEALS: In Town
LODGING: In Town
MANAGER: Victor Wokal
OWNER: City & Valley County

RADIO: Unicom 122.8
LRCO MLS FSS 123.6

NAV. AIDS: GGW VOR 113.9
NDB GGW 339 (Remoted to MLS FSS
FSS: MLS 232-1503
WEATHER: On Field 228-4042
REMARKS:
Airport of Entry

AIRPORT LOCATION

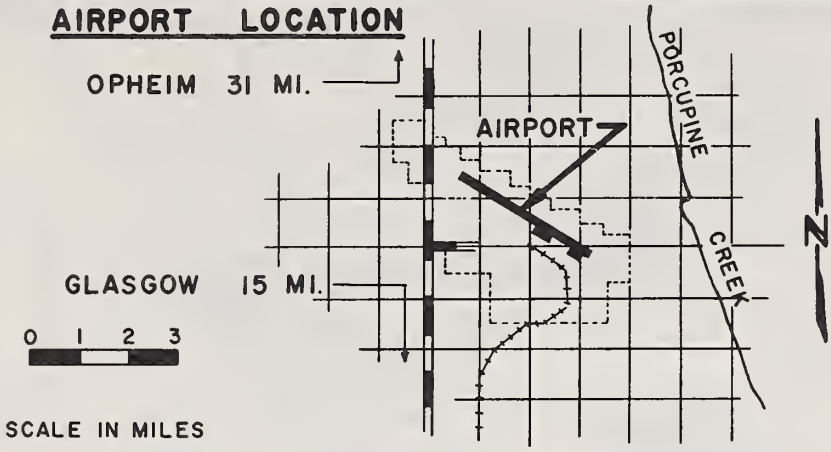

AIRPORT LAYOUT

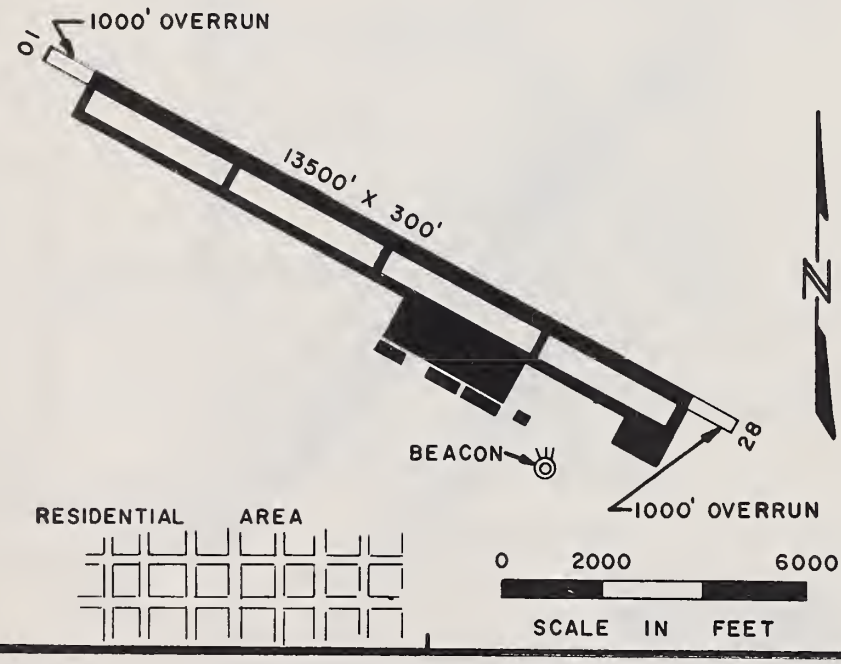

ELEVATION: 2760'

RUNWAY SURFACE: Paved
LIGHTED: ALS - R/W 28
SAL - R/W 10, Bcn
FUEL: None
REPAIRS: None
TRANSPORTATION: Available
MEALS: Available
LODGING: Available
MANAGER: USAF
OWNER:

RADIO: Tower 126.2, 290.8

NAV. AIDS: ILS: R/w 28, 108.5
Glasgow VOR 12.5 Miles So. 113.9
FSS: MLS 232-1503
WEATHER: Glasgow 228-4042
REMARKS: Civil Aircraft with Prior Permission Only - Phone 598-2461
Snow Removal

AIRPORT LOCATION

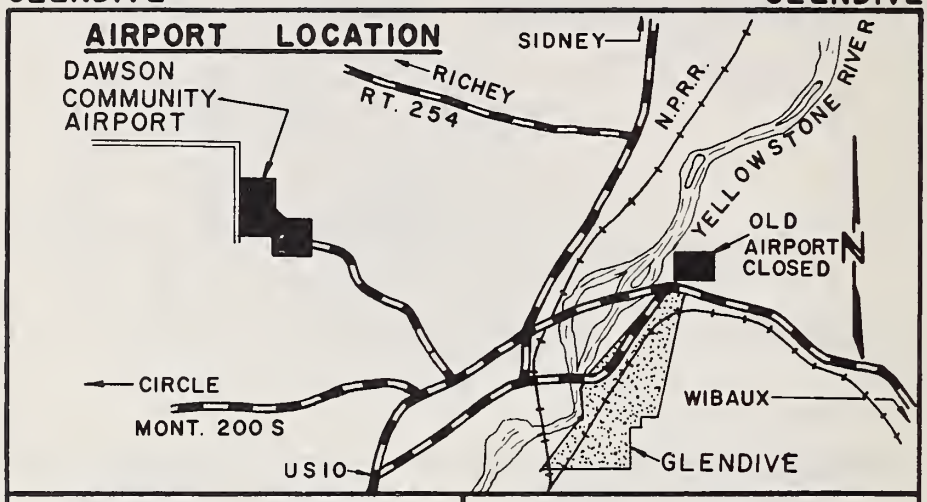

AIRPORT LAYOUT

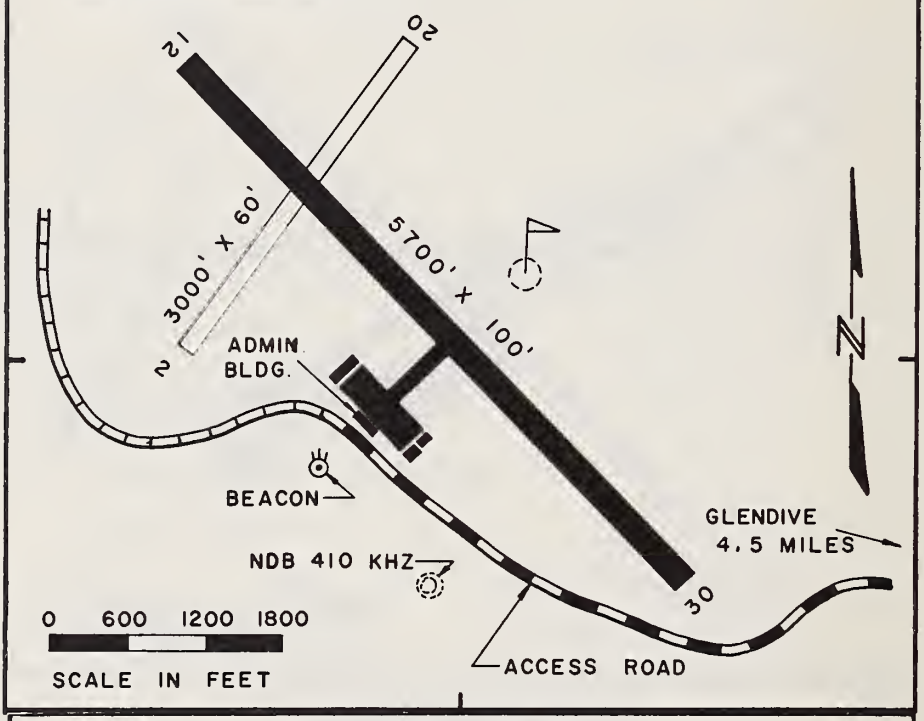

ELEVATION: 2476'

RUNWAY SURFACE: Paved
LIGHTED: 12/30 and Beacon
FUEL: 80/87, 100/130, Jet A
REPAIRS: A & P Major
TRANSPORTATION: Available
MEALS: In Town
LODGING: In Town
MANAGER: C. Denia Cunningham
OWNER: Dawson Community Airport Commission

RADIO: Unicom 122.8
LRCO to MLS 122.2

NAV. AIDS: NDB GDV 410

FSS: MLS 232-1503
WEATHER: Glasgow 228-4042
REMARKS:

AIRPORT LOCATION (GTF. INTERNATIONAL)

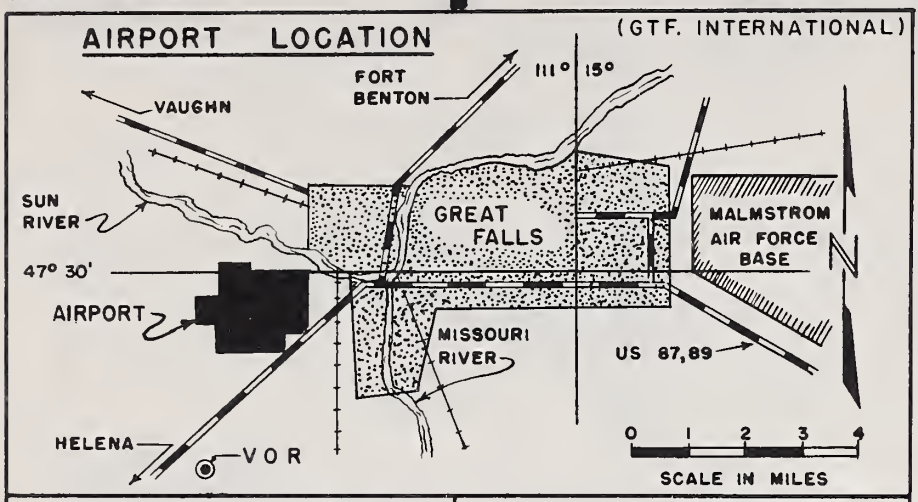

AIRPORT - LAYOUT

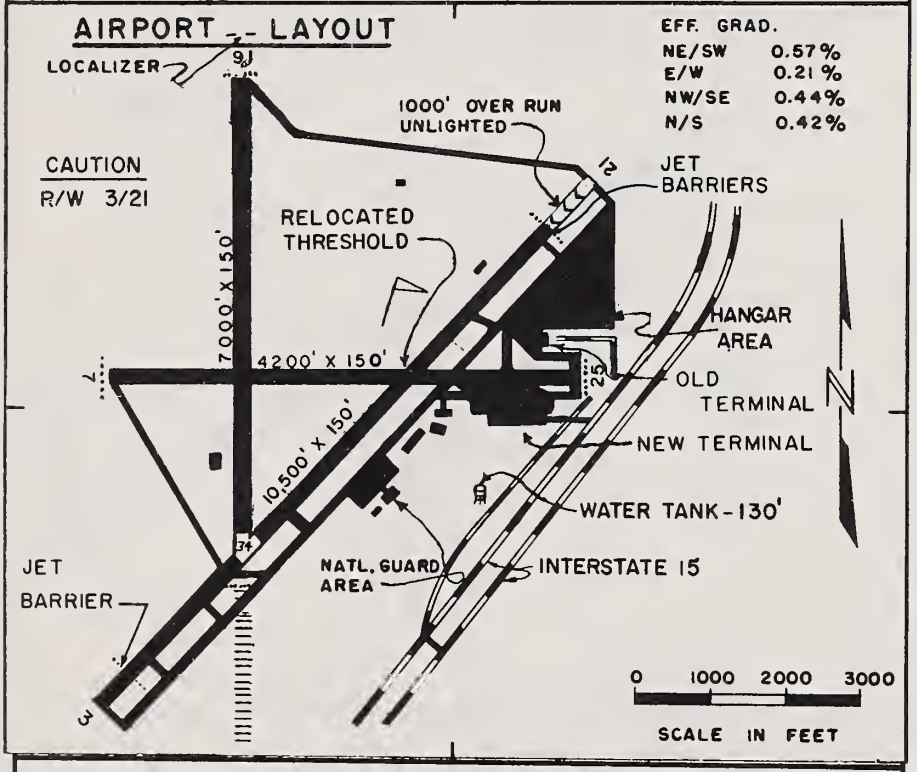

ELEVATION: 3674'

RUNWAY SURFACE: Paved

LIGHTED: HI 16/34, 3/21, 7/25, 80/87, 91/96, 100/130

FUEL: 115/145, Jet

REPAIRS: A & P Major

TRANSPORTATION: Available

MEALS: On Field

LODGING: In Town

MANAGER: Bill Utter

OWNER: City of Great Falls

RADIO: GTF Twr 118.7, 122.5R, Gnd Con 121.9, App Con 118.1, 134.1, 119.3 FSS 122.2 122.6 Unicom 123.0 Dep. Con. 121.1

NAV. AIDS: GTF VORTAC 115.1 GT RBn H 371 (Cont Wx) D.F. ILS 110.3, LOM 371/GT VASI 21

FSS: On Field 761-7110

WEATHER: On Field 761-7110

REMARKS: Air Surveillance Radar Available. Airport of Entry. VHF/Df Ctc. GTF F.S.S

HAMILTON

HAMILTON

AIRPORT LOCATION

(RAVALLI COUNTY AIRPORT)

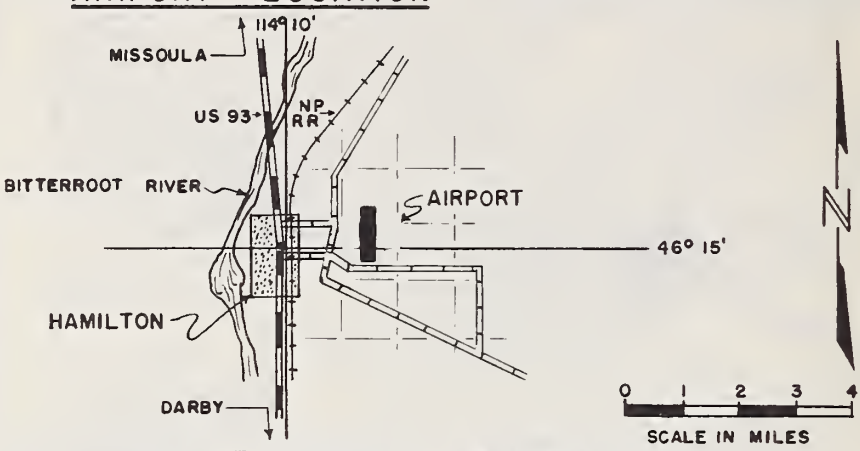

AIRPORT LAYOUT

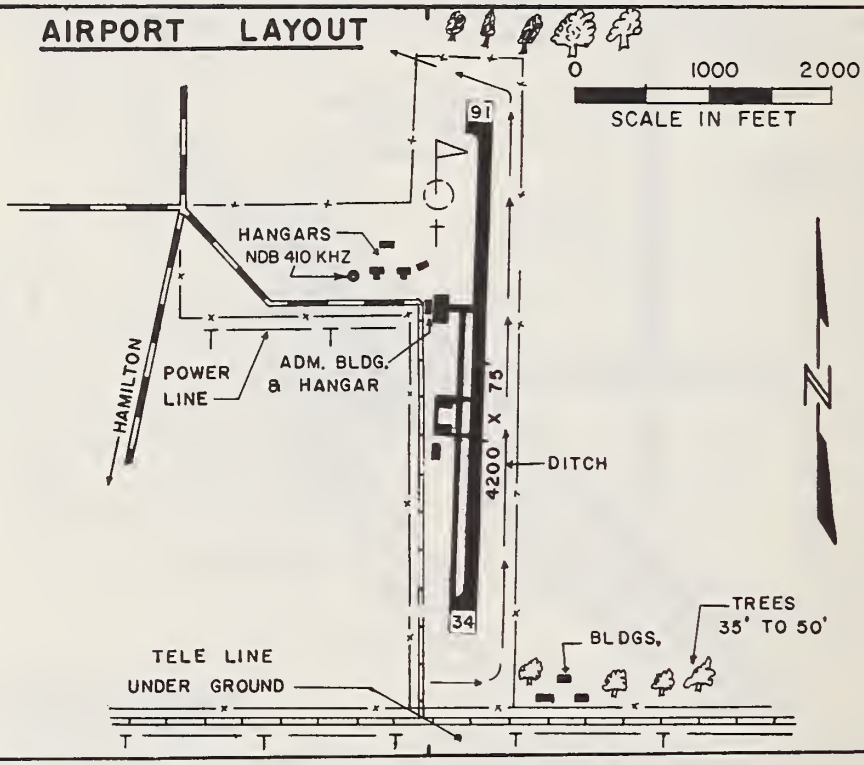

ELEVATION: 3638'

RUNWAY SURFACE: Paved
LIGHTED: 16/34 & Beacon
FUEL: 80/87, 100/130
REPAIRS: A & P Major
TRANSPORTATION: Available
MEALS: In Town
LODGING: In Town
MANAGER: John Parker
OWNER: City & Ravalli County

RADIO: Unicom 122.8

NAV. AIDS:
NDB 410 HMM (No Voice)
FSS: Missoula 542-2230
WEATHER: Missoula 542-2230
REMARKS:
Telephone on Field

HARDIN (FAIRGROUNDS AIRPARK) (FAIRGROUNDS AIRPARK) HARDIN

AIRPORT LOCATION

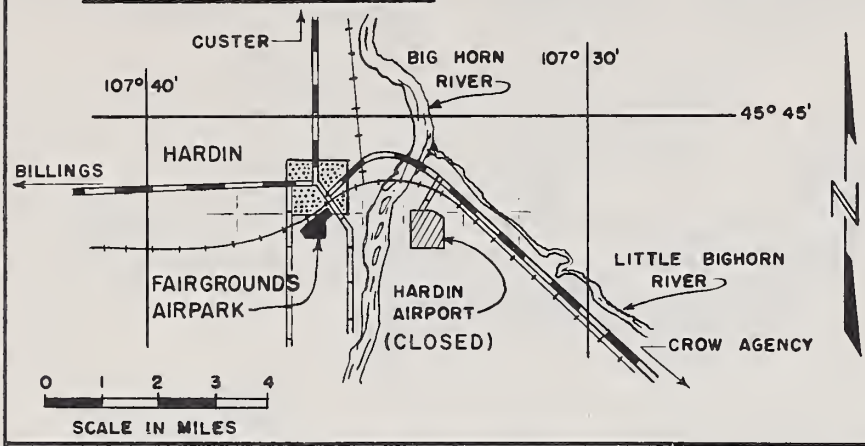

AIRPORT LAYOUT

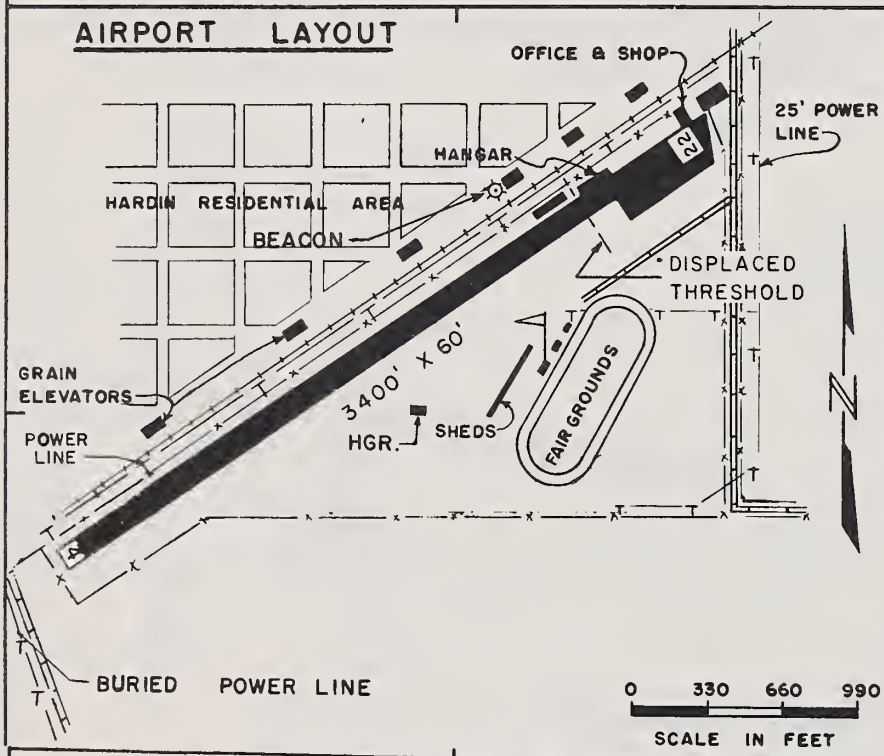

ELEVATION: 2911'

RUNWAY SURFACE: Paved
LIGHTED: 4/22 & Beacon
FUEL: 80/87, 100/130
REPAIRS: A & P Minor
TRANSPORTATION: Available
MEALS: In Town
LODGING: In Town
MANAGER: Ray Zelka
OWNER: Big Horn County

RADIO: Unicom 122.8
NAV. AIDS: None
FSS: Billings 259-4545
WEATHER: Billings 259-4545
REMARKS: Phone on Field

AIRPORT LOCATION

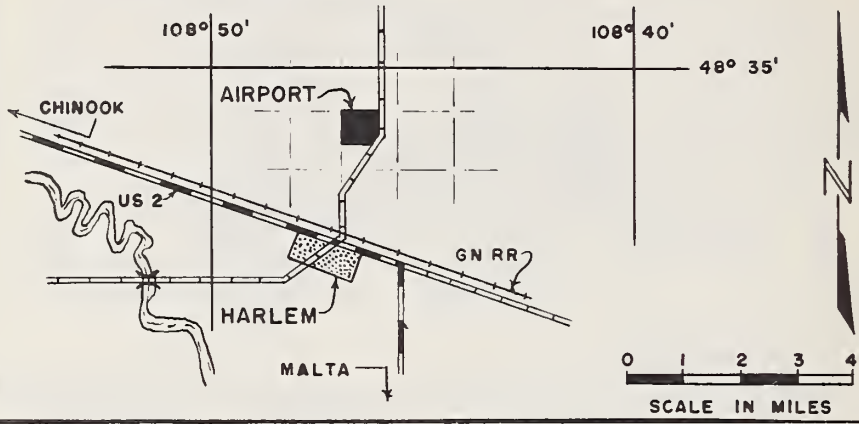

AIRPORT LAYOUT

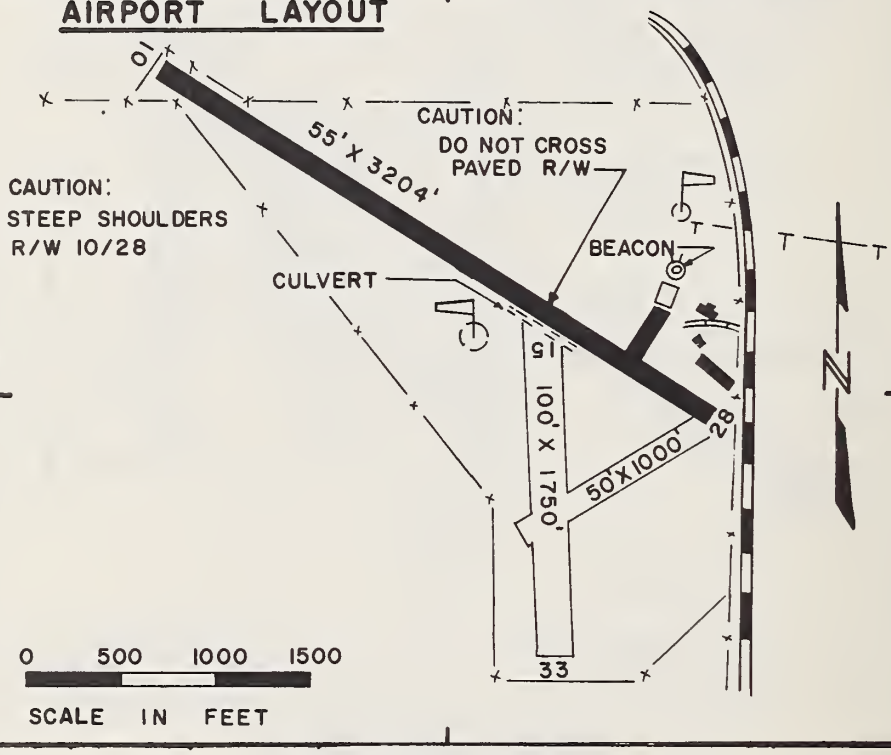

ELEVATION: 2560'

RUNWAY SURFACE: Paved
LIGHTED: 10/28 & Beacon
FUEL: 80/87, 100/130
REPAIRS: None
TRANSPORTATION: None
MEALS: In Town
LODGING: In Town
MANAGER: Alex Pitsch
OWNER: Blaine County

RADIO: None

NAV. AIDS: None

FSS: GTF 761-7110
WEATHER: GTF 761-7110
REMARKS: DO NOT CROSS R/W 10/28 when using N/S landing area. Telephone in Hangar. Pilot Registration Desk on Field

AIRPORT LOCATION

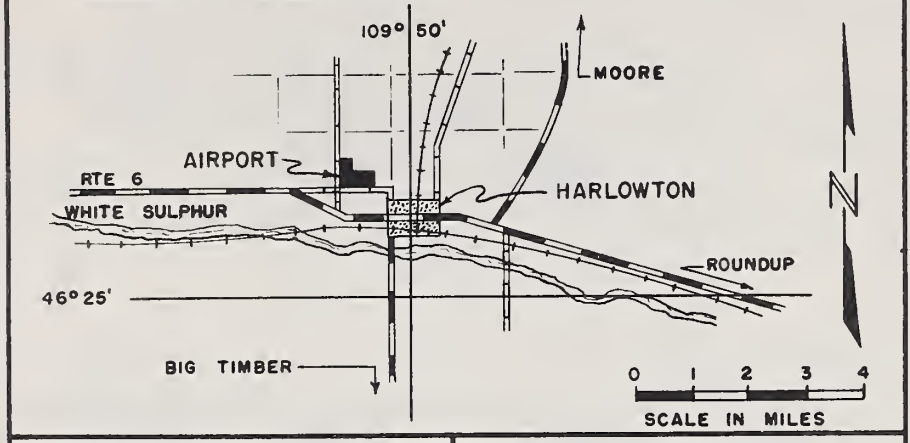

AIRPORT LAYOUT

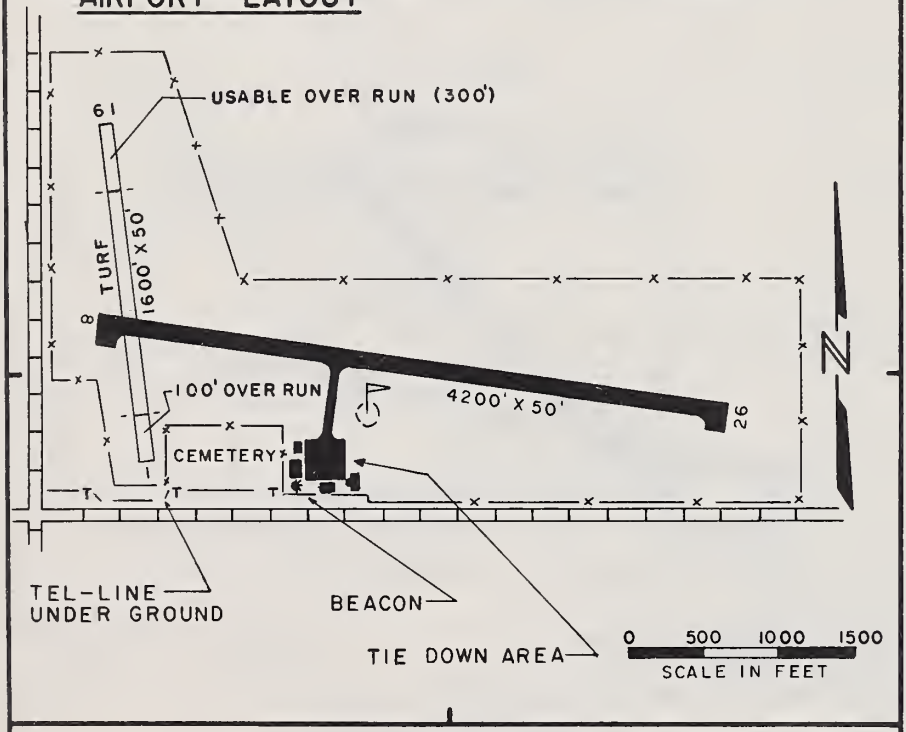

ELEVATION: 4317'

RUNWAY SURFACE: Paved
LIGHTED: 8/26 Beacon
FUEL: 80/87 on call
REPAIRS: None
TRANSPORTATION: None
MEALS: In town
LODGING: In town
MANAGER: Ken Elliott
OWNER: Wheatland County

RADIO: Unicom 122.8

NAV. AIDS: None

FSS: Lewistown 538-3639
WEATHER: Billings 259-4545
REMARKS:

Telephone on field

AIRPORT LOCATION

(HAVRE CITY COUNTY AIRPORT)

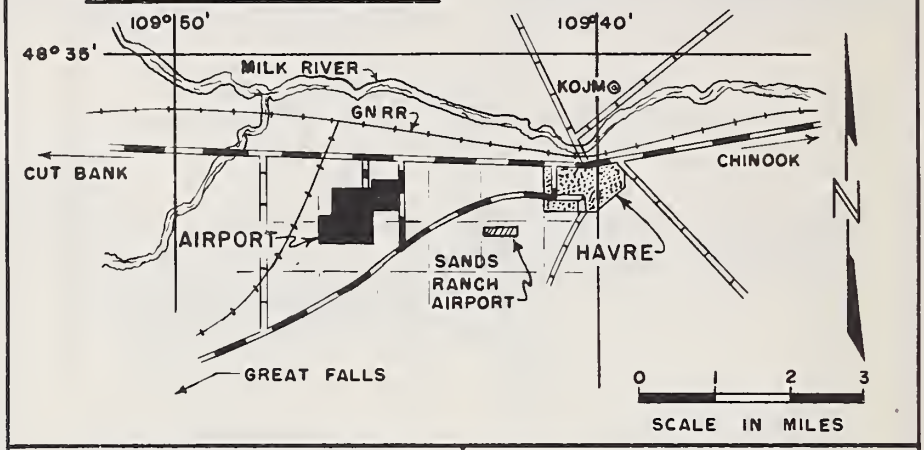

AIRPORT LAYOUT

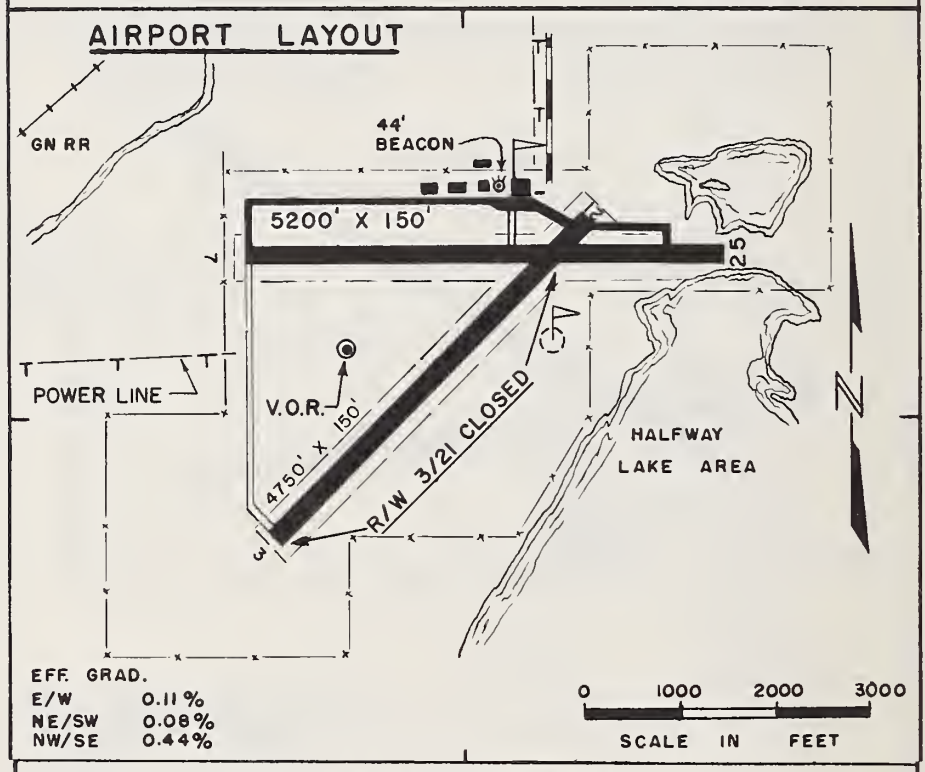

EFF. GRAD.

E/W	0.11 %
NE/SW	0.08 %
NW/SE	0.44 %

ELEVATION: 2584'

RUNWAY SURFACE: All paved
LIGHTED: 7/25 and Beacon
FUEL: 80/87, 100/130, Jet
REPAIRS: A & P Major
TRANSPORTATION: Available
MEALS: In Town
LODGING: In Town
MANAGER: Harold Ebaugh
OWNER: City & County

RADIO: Unicom 122.8
Remoted to GTF FSS
123.6 R 111.8 T
122.1 R
NAV. AIDS:
VOR 111.8, 123.6R, 122.1R
389/LDS (No Voice)
FSS: Great Falls Dial 0
ask for enterprize 792
WEATHER: Havre 265-6424
REMARKS:
Telephone on Field
Airport of Entry
RUNWAY 3/21 CLOSED

AIRPORT LOCATION (HELENA CITY-COUNTY AIRPORT)

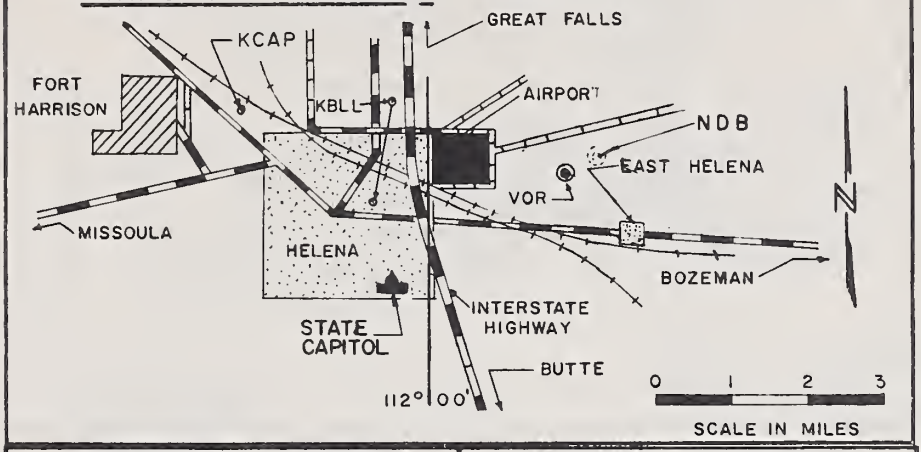

AIRPORT LAYOUT

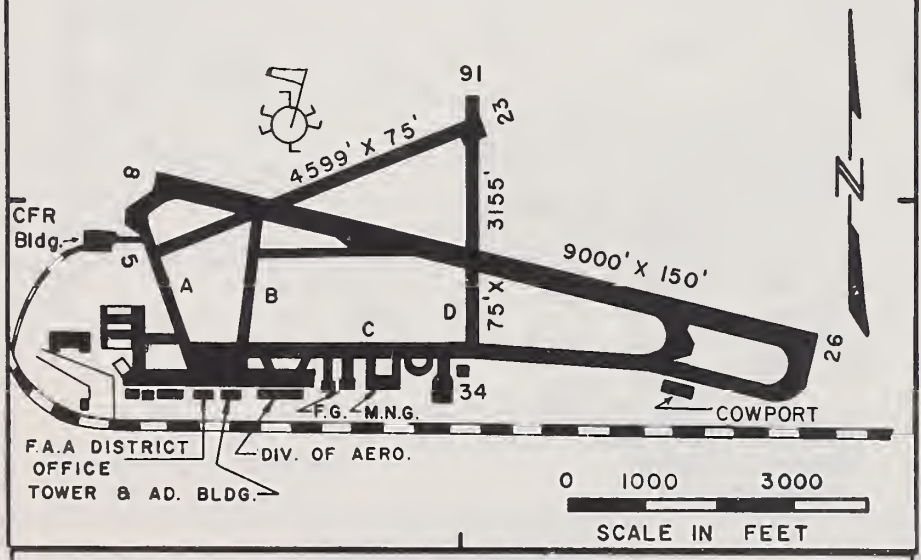

ELEVATION: 3873'

RUNWAY SURFACE: All Paved
LIGHTED: 8/26, 16/34 & Bcn
FUEL: 80/87, 100/130, Jet
REPAIRS: A & P Major
TRANSPORTATION: Available
MEALS: On Field
LODGING: In Town
MANAGER: H.R. Kelleher
OWNER: City & County

RADIO: HLN Twr 118.3, 122.5R, Gnd. Con. 121.9, App. Con. 119.5, Unicom 123.0

NAV. AIDS: HLN Vortac 117.7
HLN NDB H 317 (VFR Only)
ILS - 110.1, NDB 386 HAU, REIL R/W 8, VASI R/W 8/26
HIRL 8/26

FSS: On Field-C/ST 442-9902
WEATHER: On Field 442-8260
REMARKS:

AIRPORT LOCATION

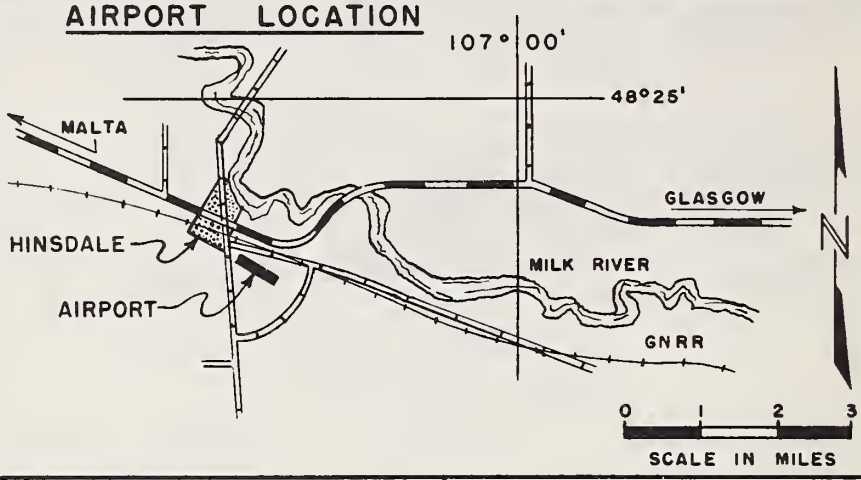

AIRPORT LAYOUT

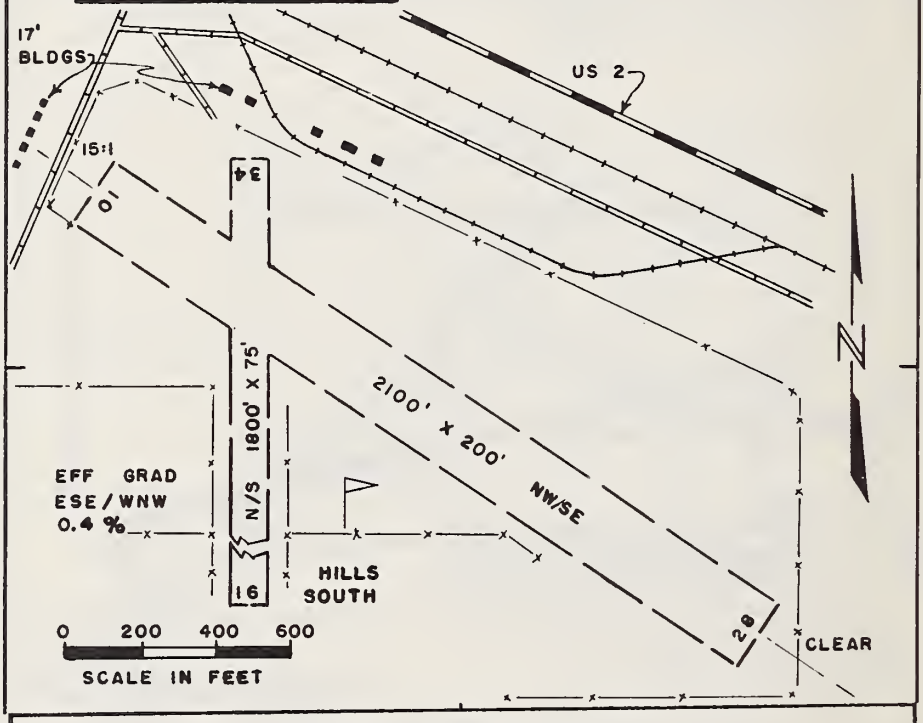

ELEVATION: 2180'

RUNWAY SURFACE: Turf
LIGHTED: No
FUEL: None
REPAIRS: None
TRANSPORTATION: None
MEALS: In Town
LODGING: In Town
MANAGER: William J. Court
OWNER: Valley County

RADIO: None
NAV. AIDS: None
FSS: Miles City 232-1503
WEATHER: Glasgow 228-4042
REMARKS:
FIELD IS ROUGH - USE CAUTION
Pilot Registration Desk on Field

AIRPORT LOCATION

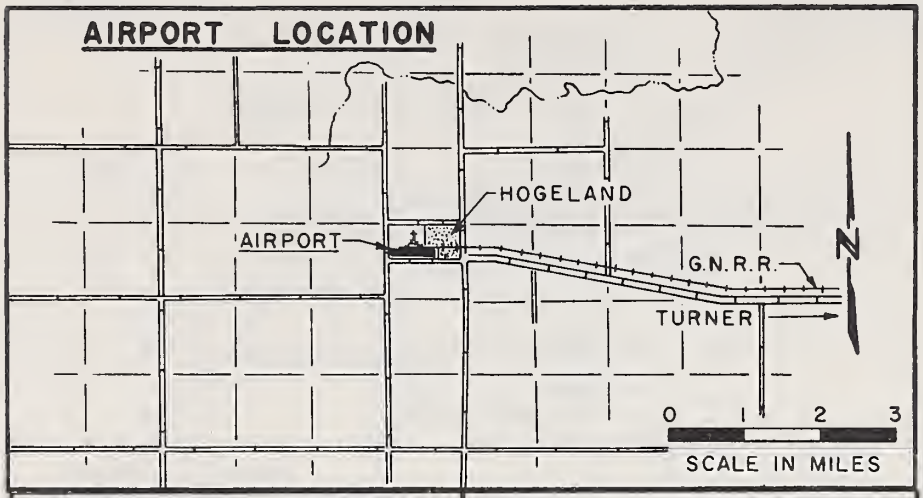

AIRPORT LAYOUT

CAUTION:
ELEVATORS AND
POWER LINE IN EAST
APPROACH,
STEEP SHOULDERS
ON RUNWAY,
SLICK WHEN WET

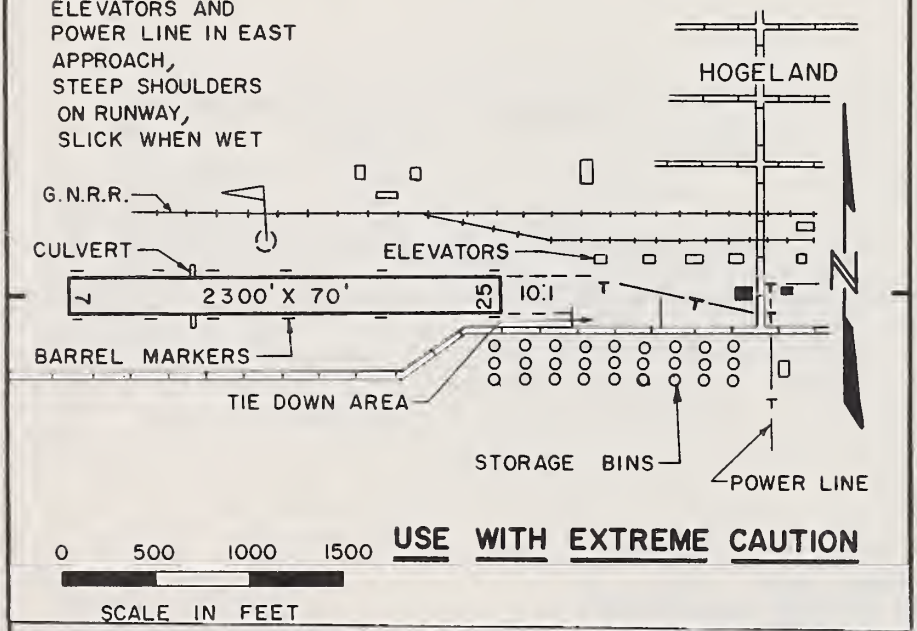

USE WITH EXTREME CAUTION

ELEVATION: 3150'

RUNWAY SURFACE: Gravel
LIGHTED: No
FUEL: None
REPAIRS: None
TRANSPORTATION: None
MEALS: In Town
LODGING: In Town
MANAGER: County Airport Comm.
OWNER: Blaine County

RADIO: None

NAV. AIDS: None

FSS: GTF 761-7110
WEATHER: GTF 761-7110
REMARKS:
CAUTION EAST APPROACH
Field May Be Rough
Approach to R/W 25 is 10:1

HOT SPRINGS HOT SPRINGS

AIRPORT LOCATION

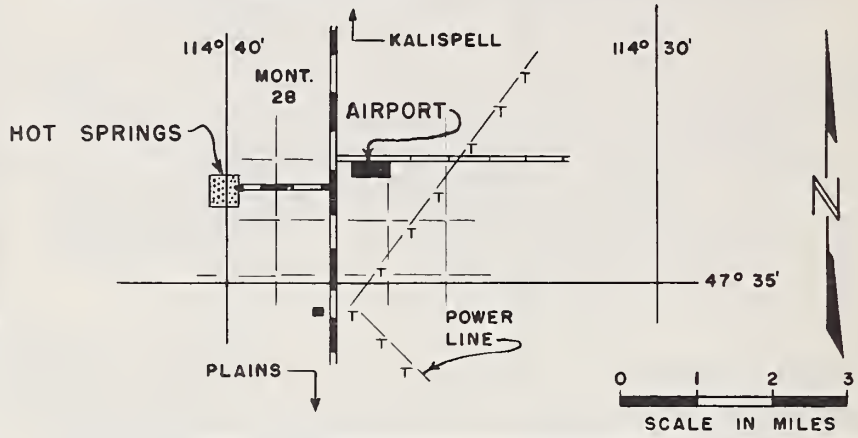

AIRPORT LAYOUT

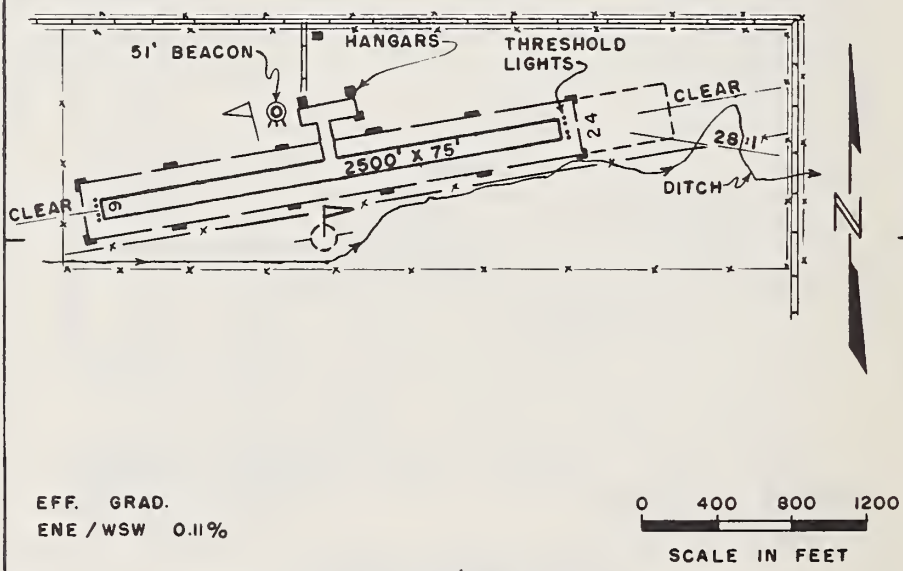

EFF. GRAD.
ENE / WSW 0.11%

ELEVATION: 2763'

RUNWAY SURFACE: Turf
LIGHTED: 6/24 & Beacon
FUEL: 80/87
REPAIRS: None
TRANSPORTATION: None
MEALS: In Town
LODGING: In Town
MANAGER: Grant Preston
OWNER: Sanders County

RADIO: None

NAV. AIDS: None

FSS: Missoula 542-2230
WEATHER: Missoula 542-2230
REMARKS:
Telephone on Field
Pilot Registration Desk on Field

AIRPORT LOCATION

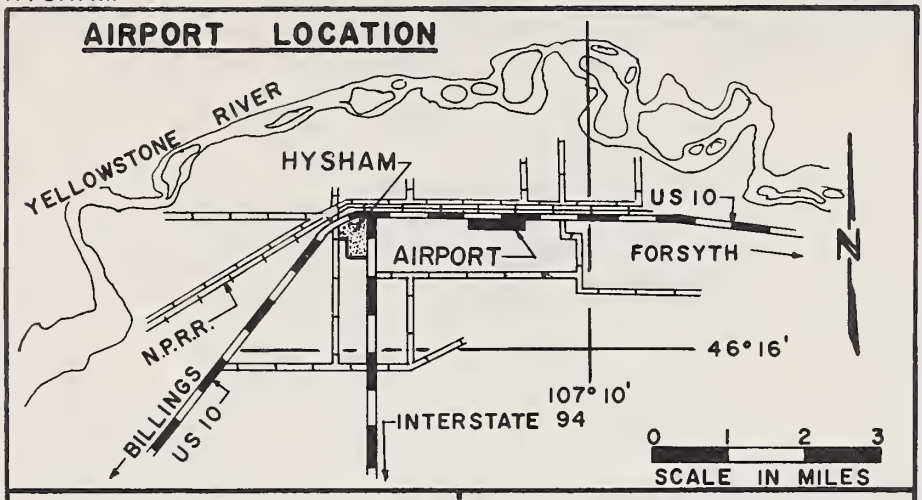

AIRPORT LAYOUT

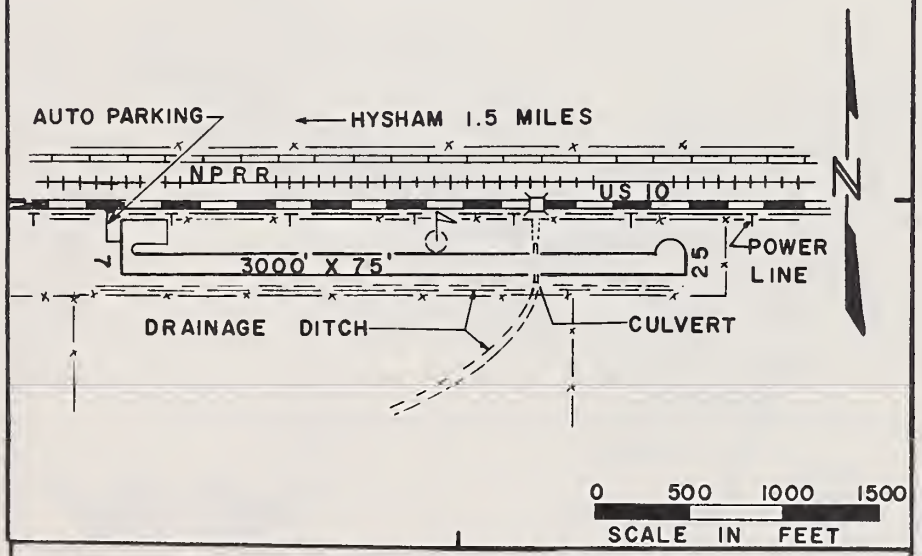

ELEVATION: 2624'

RUNWAY SURFACE: Turf
LIGHTED: No
FUEL: None
REPAIRS: None
TRANSPORTATION: None
MEALS: In Town
LODGING: In Town
MANAGER: Bob Miller
OWNER: Treasure County

RADIO: None

NAV. AIDS: None

FSS: Billings 259-4545
WEATHER: Billings 259-4545
REMARKS:

AIRPORT LOCATION (HIRSCHY-JACKSON AIRPORT)

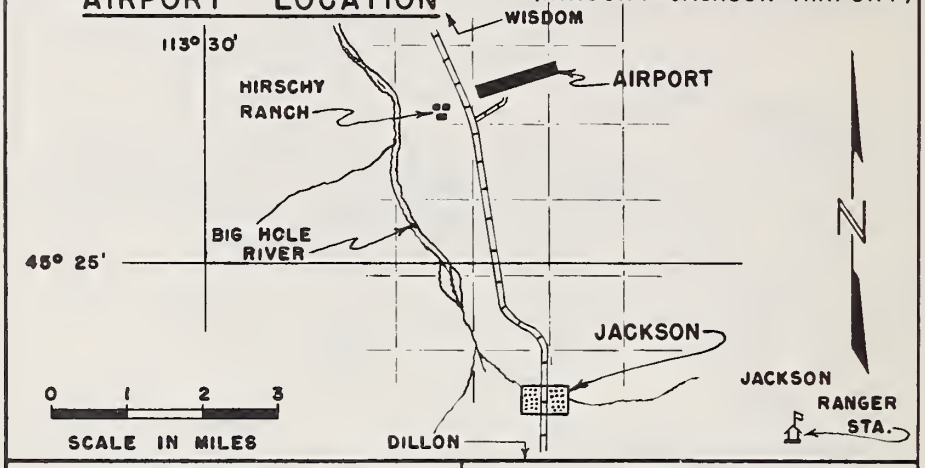

AIRPORT LAYOUT

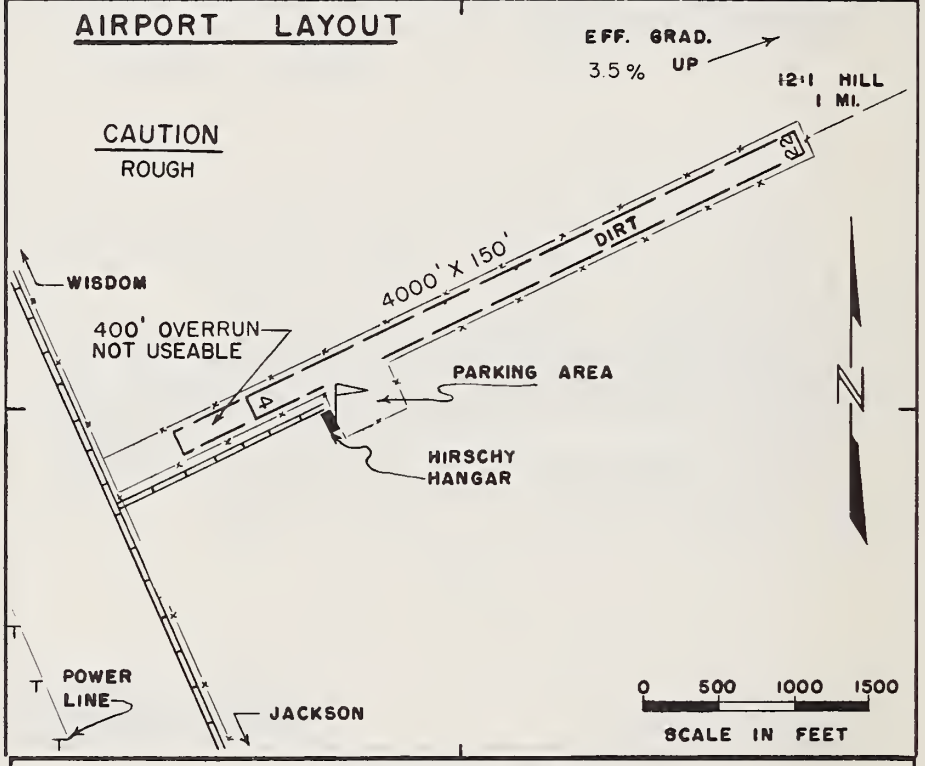

ELEVATION: 6400'

RUNWAY SURFACE: Graded Dirt
LIGHTED: No
FUEL: None
REPAIRS: None
TRANSPORTATION: Available
MEALS: In Town
LODGING: In Town
MANAGER: Edward Swetish
OWNER: Beaverhead County

RADIO: Unicom 122.8

NAV. AIDS: None

FSS: Bozeman 388-4242
WEATHER: Bozeman F.S.S.
REMARKS: USE CAUTION -
Field May Be Rough
Telephone on Field
Pilot Registration Desk on Field

AIRPORT LOCATION

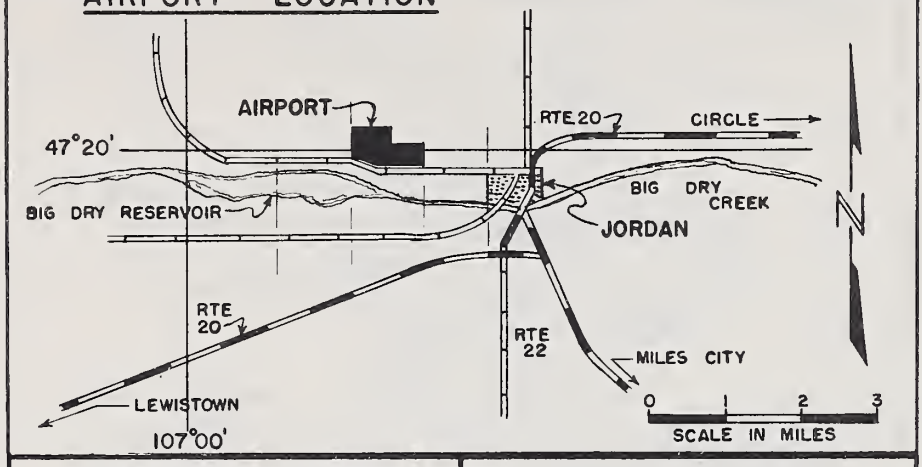

AIRPORT LAYOUT

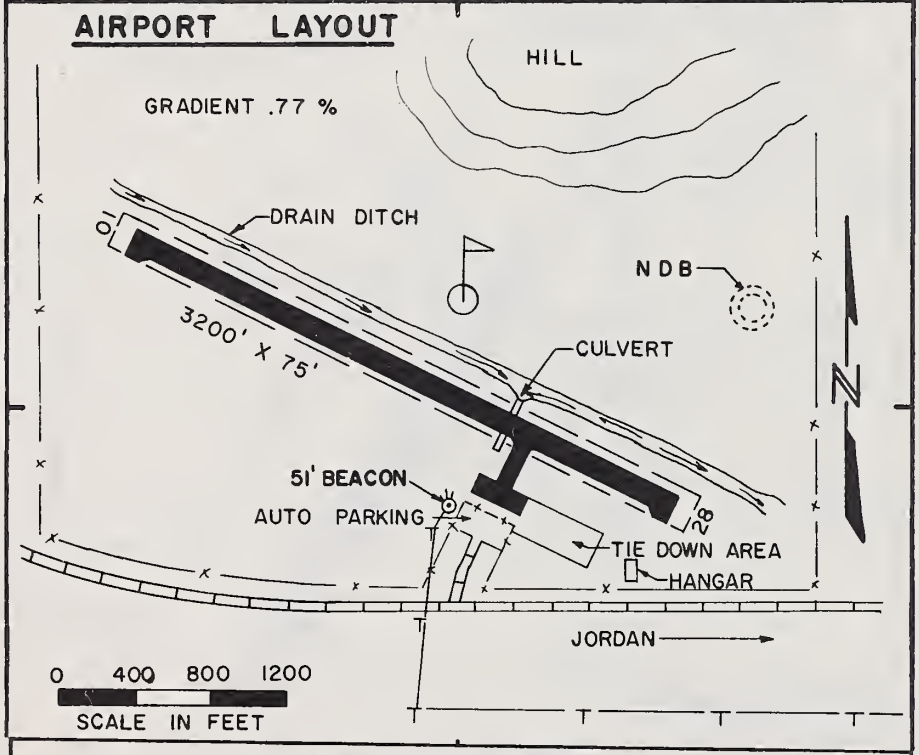

ELEVATION: 2662'

RUNWAY SURFACE: Paved
LIGHTED: 10/28 & Beacon
FUEL: 80/87, 100/130 On Call
REPAIRS: None
TRANSPORTATION: On Call
MEALS: In Town
LODGING: In Town
MANAGER: M. P. Schrank
OWNER: Garfield County

RADIO: Unicom 122.8

NAV. AIDS: NDB JDN 263 (No Voice)

FSS: Miles City 232-1503
WEATHER: Glasgow 228-4042
REMARKS:
Telephone on Field
Pilot Registration Desk on Field

AIRPORT LOCATION

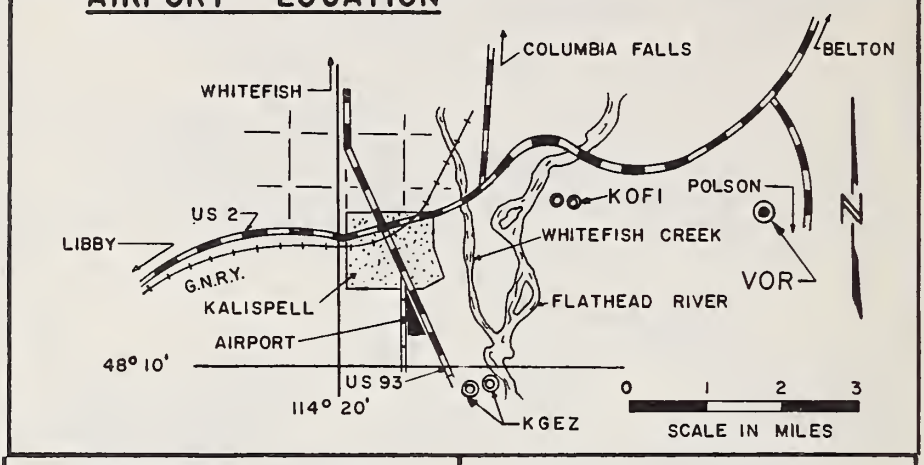

AIRPORT LAYOUT

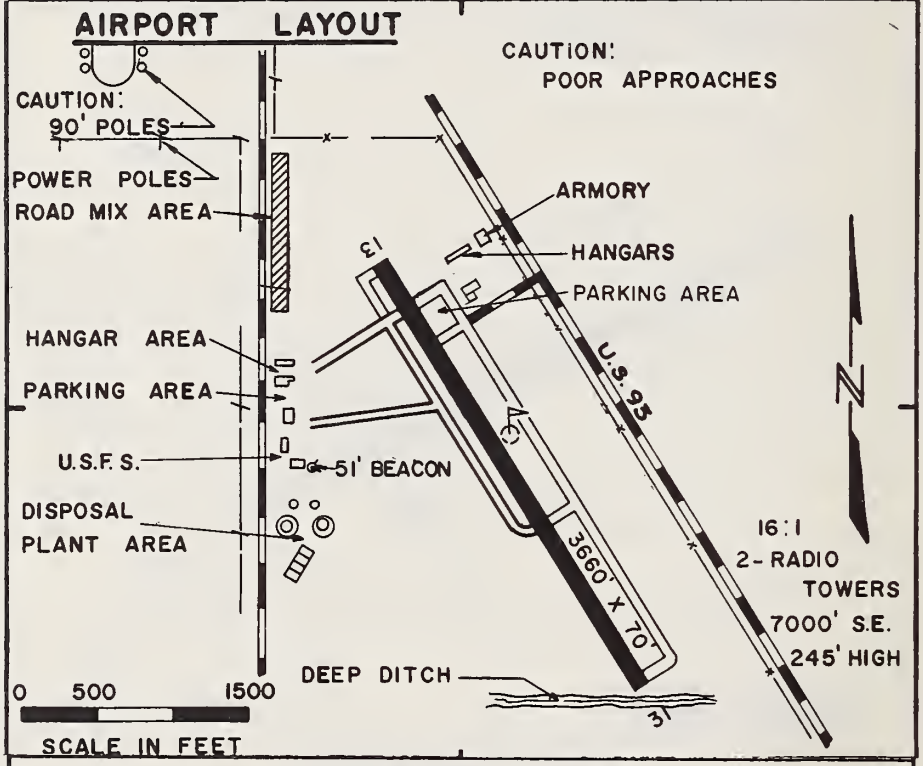

ELEVATION: 2935'

RUNWAY SURFACE: Paved
LIGHTED: 13/31 & Beacon
FUEL: 80/87, 100/130
REPAIRS: A & P Major
TRANSPORTATION: Available
MEALS: In Town
LODGING: In Town
MANAGER: Don Claypool
OWNER: City

RADIO: Kalispell Radio (Remoted to Missoula Area FSS) Traffic pattern altitude and above 123.6 R
Unicom 122.8 122.1R
NAV. AIDS:
FCA VOR 108.4
FSS: Missoula 542-2230
WEATHER: Kalispell 756-4829
REMARKS:
CAUTION: Poor Approaches

KALISPELL KALISPELL

AIRPORT LOCATION

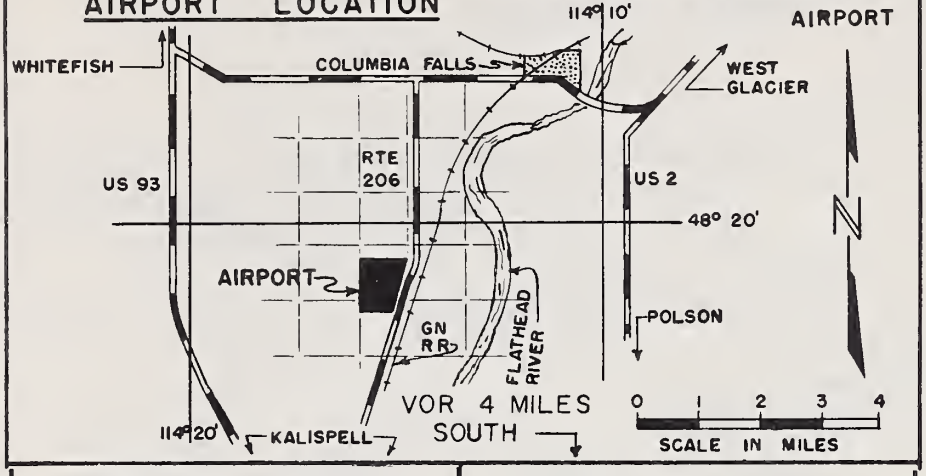

AIRPORT LAYOUT

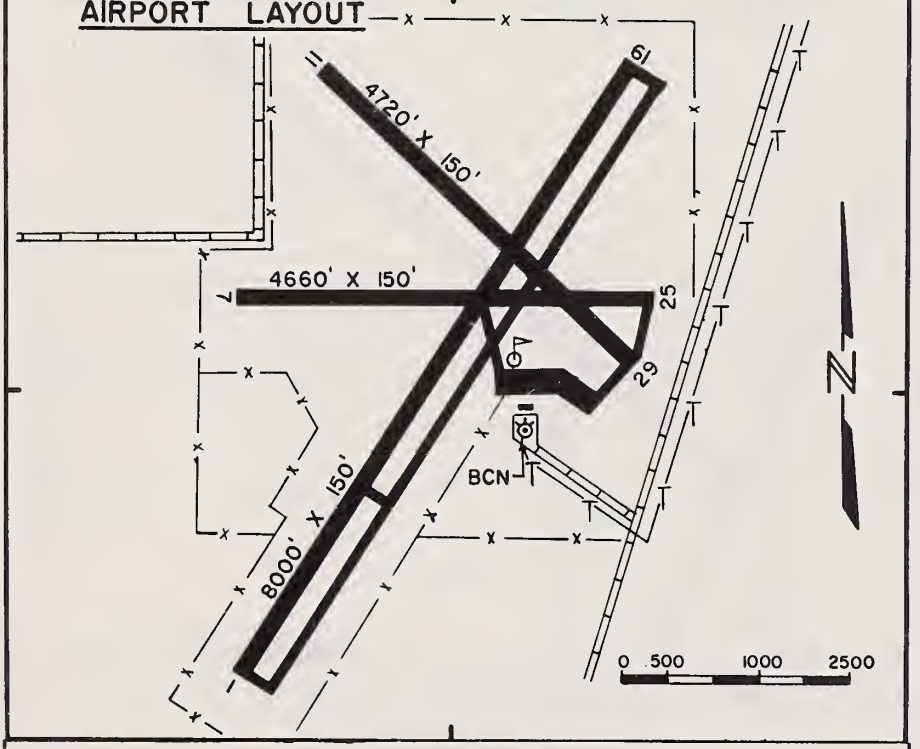

ELEVATION: 2972'

RUNWAY SURFACE: All Paved
LIGHTED: 1/19 & Beacon
FUEL: 80/87, 100/130 Jet
REPAIRS: A & P Major
TRANSPORTATION: Available
MEALS: In Town
LODGING: In Town
MANAGER: Ray Hall
OWNER: Flathead County

RADIO: Kalispell Radio (Remoted to Missoula Area F.S.S.) Unicom 122.8

NAV. AIDS: FCA VOR 108.4 ILS 111.5 NDB 287 KHZ. SAK 13.9 NM South
FSS: Missoula 542-2230
WEATHER: On Field 756-4829
REMARKS:

AIRPORT LOCATION

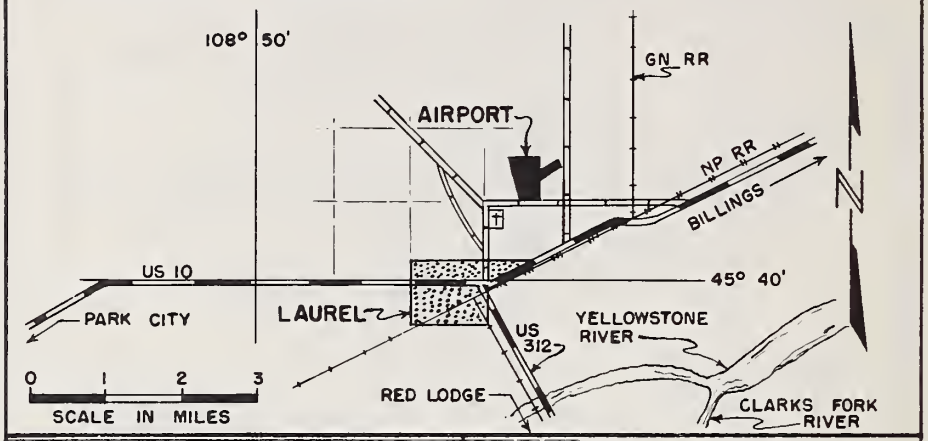

AIRPORT LAYOUT

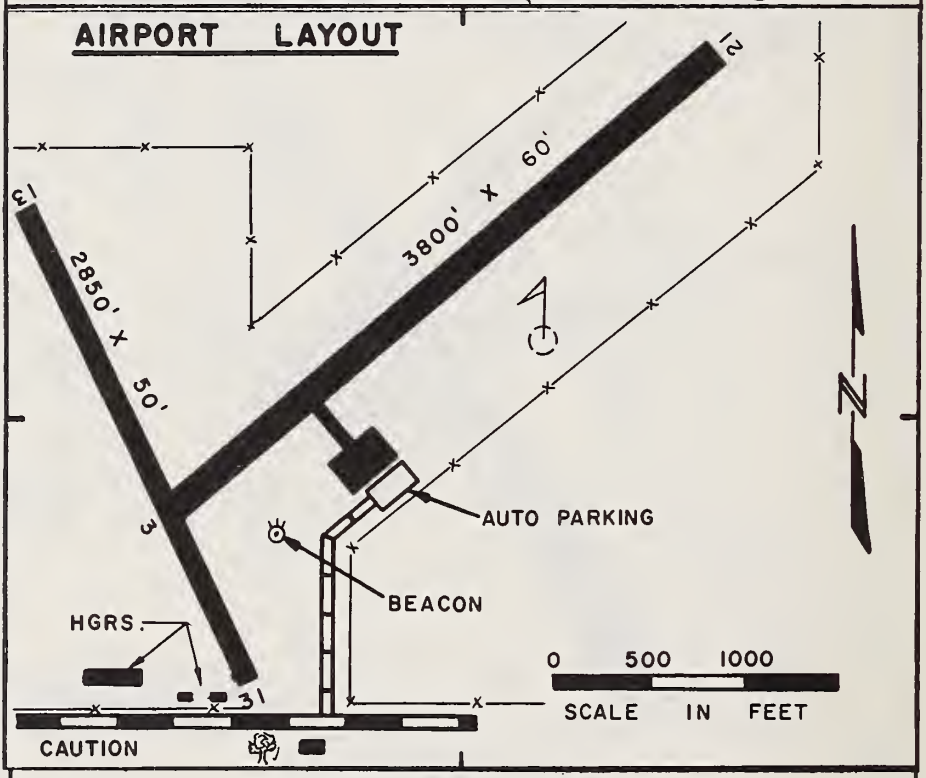

ELEVATION: 3515'

RUNWAY SURFACE: Paved
LIGHTED: 3/21 and Beacon
FUEL: 80/87, 100/130 On Call
REPAIRS: None
TRANSPORTATION: Available
MEALS: In Town
LODGING: In Town
MANAGER: Jake Stahley
OWNER: City

RADIO: BIL Twr, FSS, BIL App Con. from traffic pattern altitude. Unicom 122.8

NAV. AIDS: BIL VOR 114.5
NDB 400 LKO (Cont Wx)

FSS: Billings 259-4545
WEATHER: Billings 259-4545
REMARKS:
Telephone on Field
Trees in approach R/W 30
Pilot registration desk on Field.

AIRPORT LOCATION

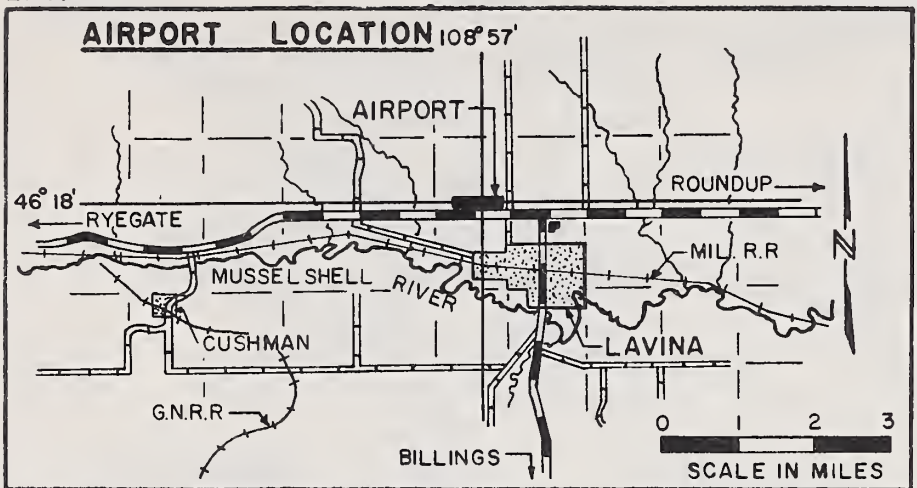

AIRPORT LAYOUT

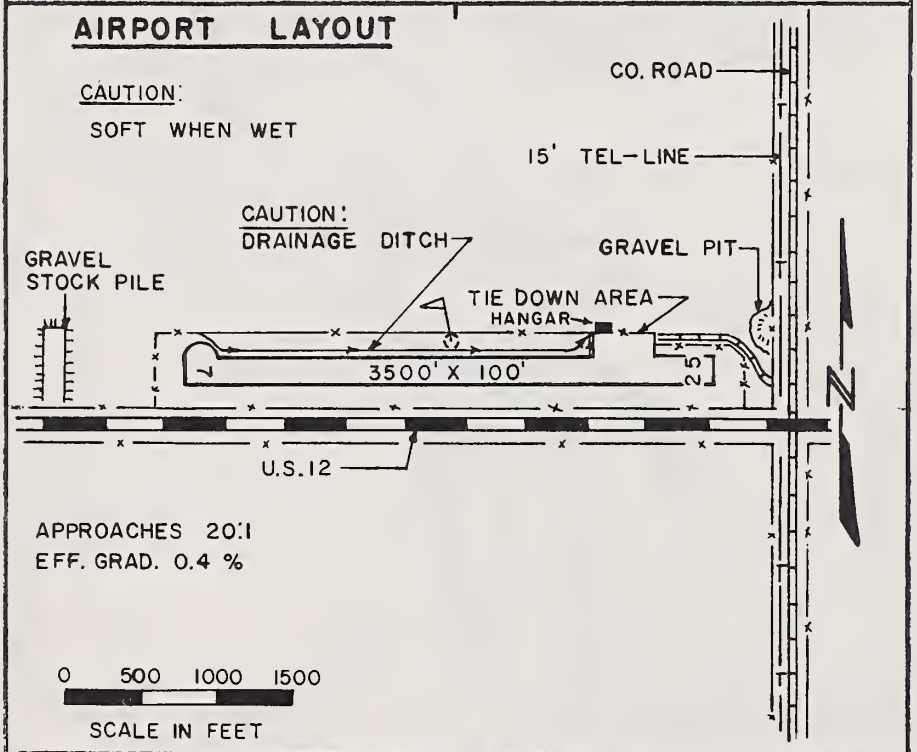

ELEVATION: 3490'

RUNWAY SURFACE: Turf
LIGHTED: No
FUEL: None
REPAIRS: None
TRANSPORTATION: None
MEALS: In Town
LODGING: In Town
MANAGER: Golden Valley Airport Comm.
OWNER: Golden Valley County

RADIO: None
NAV. AIDS: None
FSS: Billings 259-4545
WEATHER: Billings 259-4545
REMARKS:
CAUTION: Soft When Wet
Pilot Registration Desk on Field

AIRPORT LOCATION

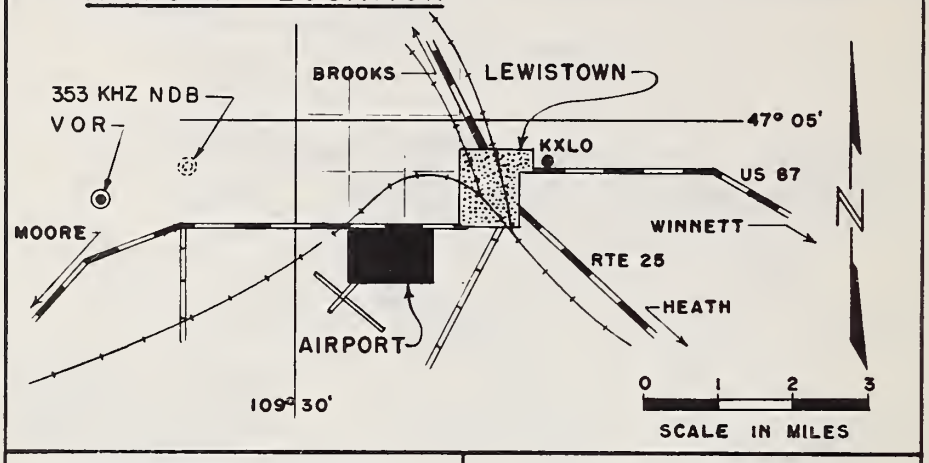

AIRPORT LAYOUT

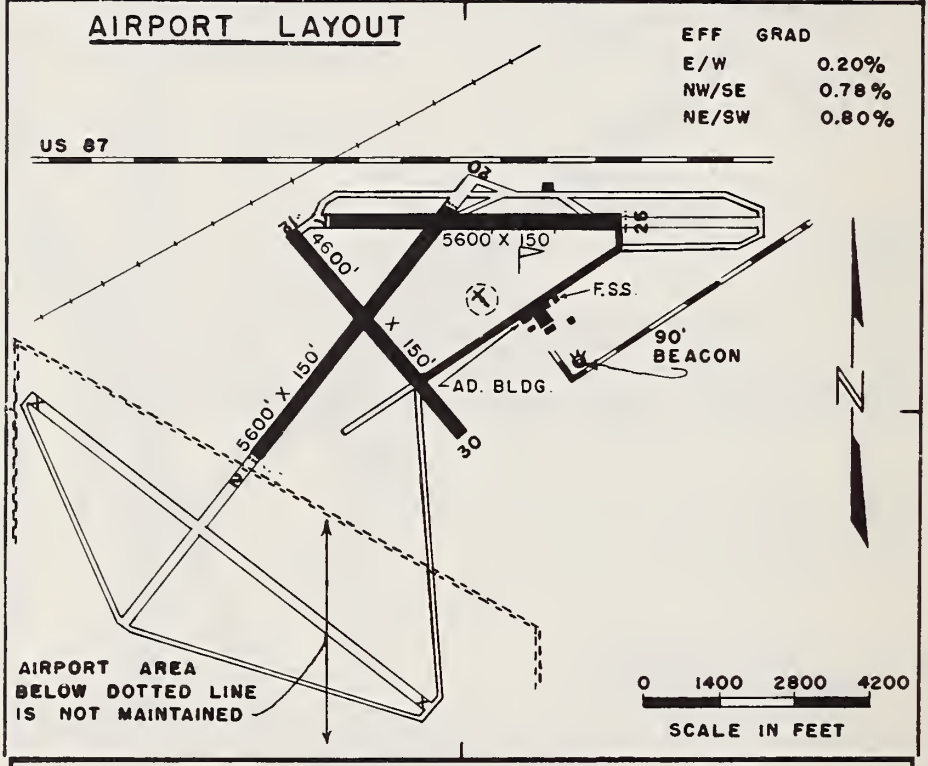

ELEVATION: 4165'

RUNWAY SURFACE: All Paved
LIGHTED: 2/20 & 7/25 & Beacon
FUEL: 80/87, 100/130, Jet
REPAIRS: A & P Major
TRANSPORTATION: Available
MEALS: In town
LODGING: In Town
MANAGER: Frank Felke
OWNER: City & County

RADIO: Lewistown Radio (F.S.S)
122.1 R 122.2 123.6
Unicom 123.0

NAV. AIDS: LWT VORTAC 112.0
LWT NDB 353 (VFR use only)
VHF/DF LWT. F.S.S.
FSS: On Field 538-3639
WEATHER: F.S.S.
REMARKS:

AIRPORT LOCATION

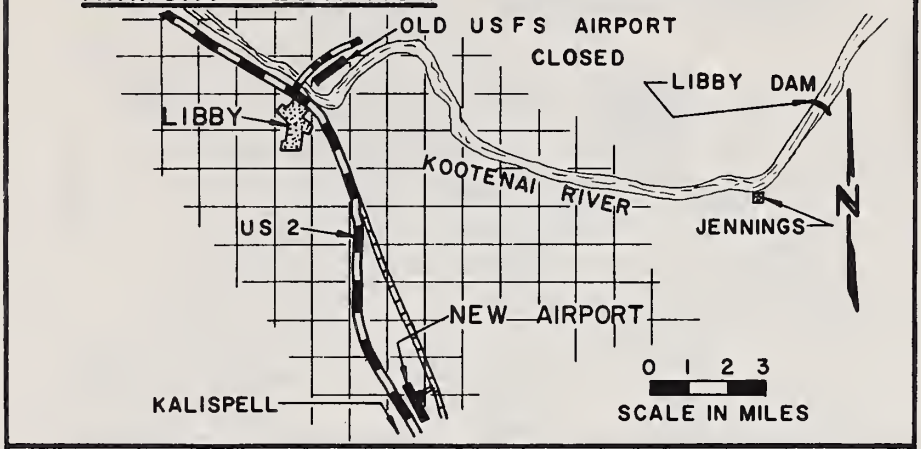

AIRPORT LAYOUT

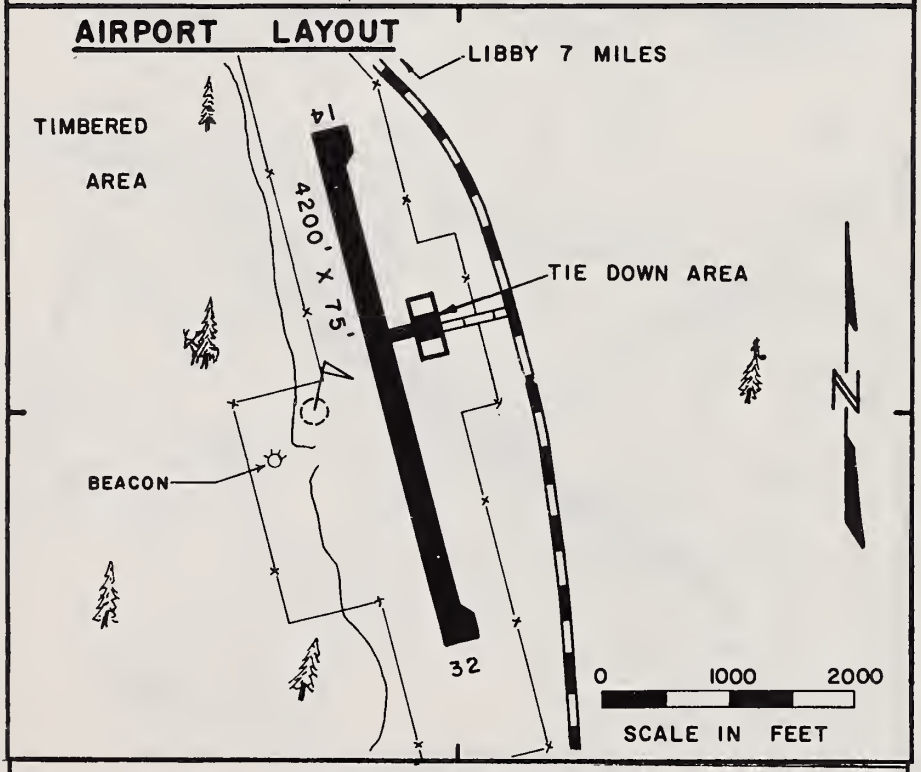

ELEVATION: 2600'

RUNWAY SURFACE: Paved
LIGHTED: 14/32 & Beacon
FUEL: 80/87, 100/130
REPAIRS: None
TRANSPORTATION: None
MEALS: In Town
LODGING: In Town
MANAGER: Wally Overholt
OWNER: City of Libby and Lincoln County

RADIO: None

NAV. AIDS: None

FSS: MSO 542-2230
WEATHER: Kalispell 756-4829
REMARKS: Phone on Field
MGR. Phone 293-7350

AIRPORT LOCATION

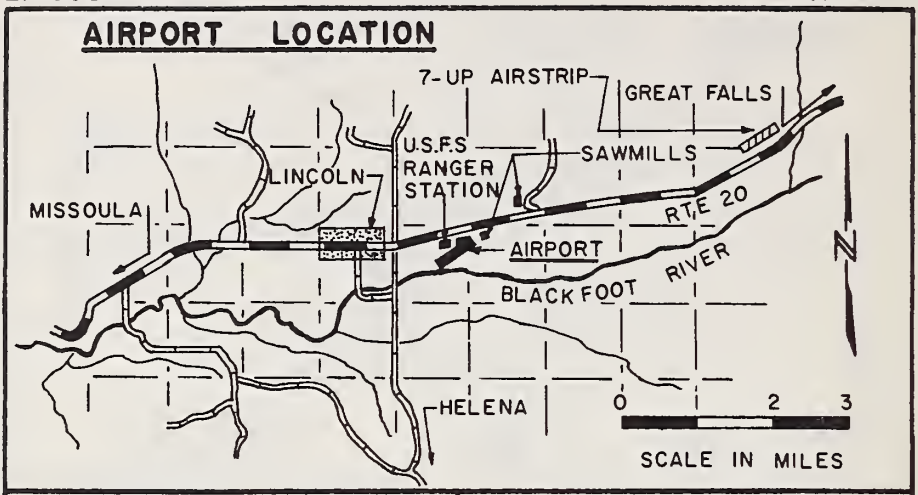

AIRPORT LAYOUT

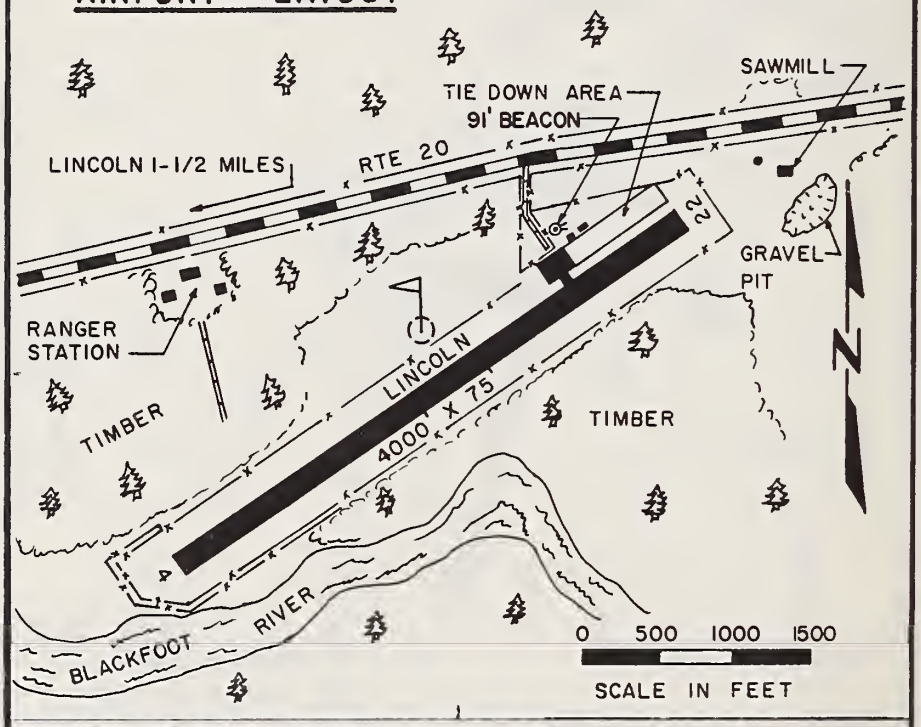

ELEVATION: 4597'

RUNWAY SURFACE: Paved
LIGHTED: Beacon
FUEL: None
REPAIRS: None
TRANSPORTATION: None
MEALS: In Town
LODGING: In Town
MANAGER: Div. of Aero.
OWNER: State of Mont.

RADIO: Unicom 122.8 - In Ranger Station
NAV. AIDS: None
FSS: Helena 442-9902
WEATHER: Helena 442-8260
REMARKS: Telephone on Field
Pilot Registration Desk on Field

LIVINGSTON

(MISSION FIELD) LIVINGSTON

AIRPORT LOCATION

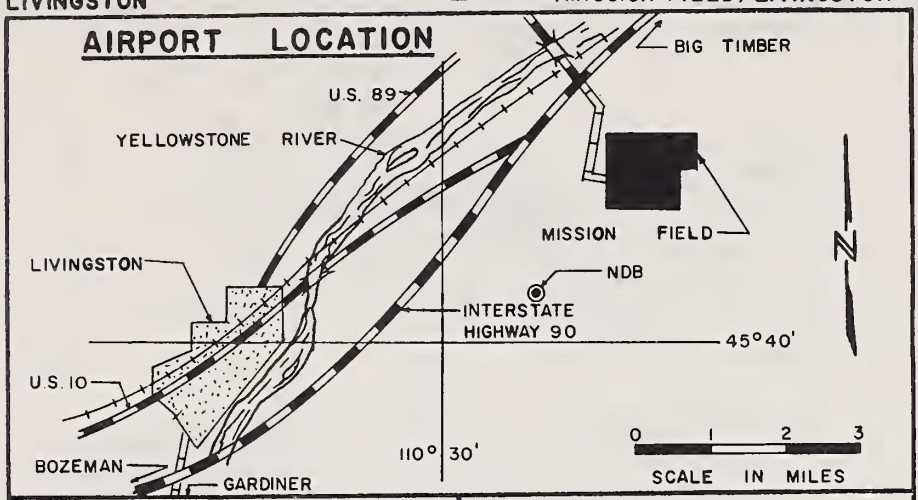

AIRPORT LAYOUT

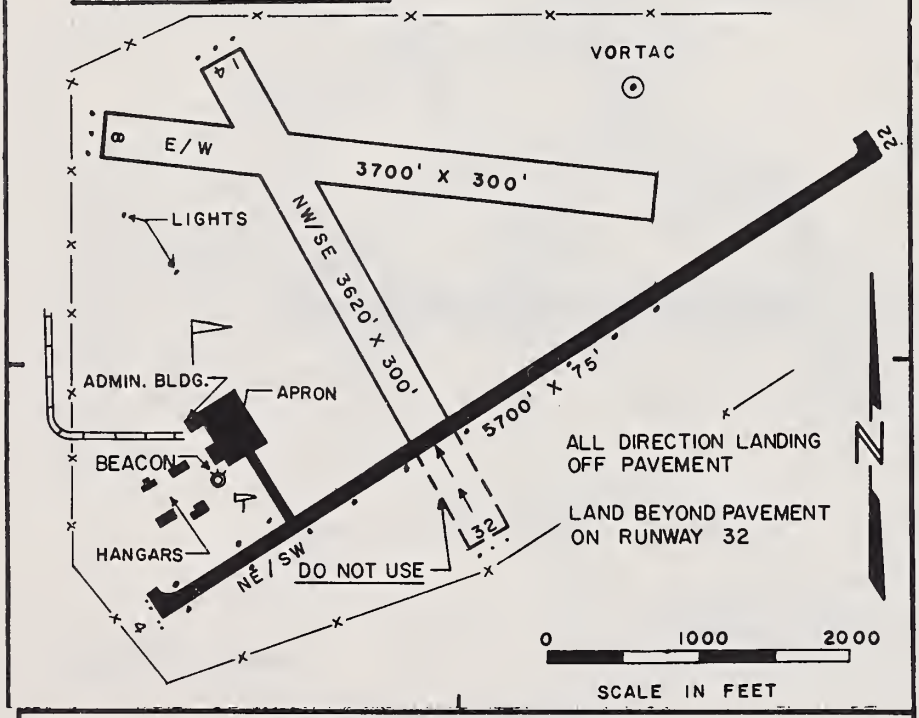

ELEVATION: 4656'

RUNWAY SURFACE: 4/22 Paved
LIGHTED: 4/22 & Beacon
FUEL: 80/87, 100/130
REPAIRS: A & P Major
TRANSPORTATION: Available
MEALS: In Town
LODGING: In Town
MANAGER: Charles Karinen
OWNER: City & Park County

RADIO: Livingston Radio (FSS) 121.5, 122.1R, 122.2, 123.6

NAV. AIDS: LVM VORTAC 116.1
LVM RBn H 224(VFR use only)
FSS: On Field 222-2411
WEATHER: FSS
REMARKS: VASI RW/22

AIRPORT LOCATION

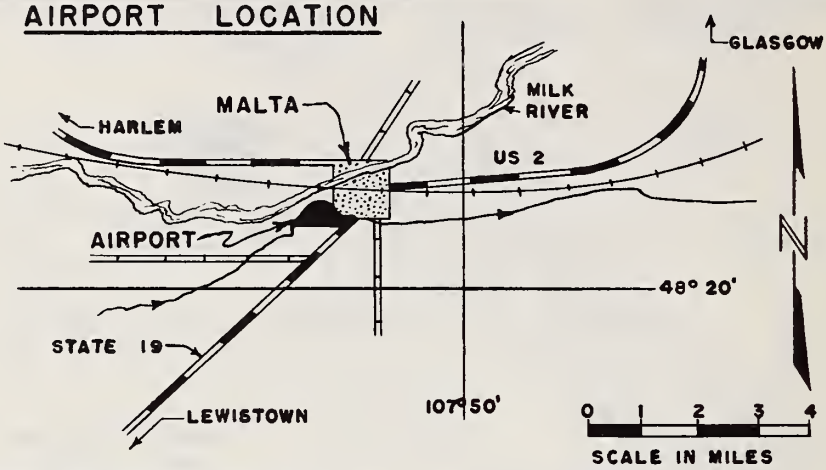

AIRPORT LAYOUT

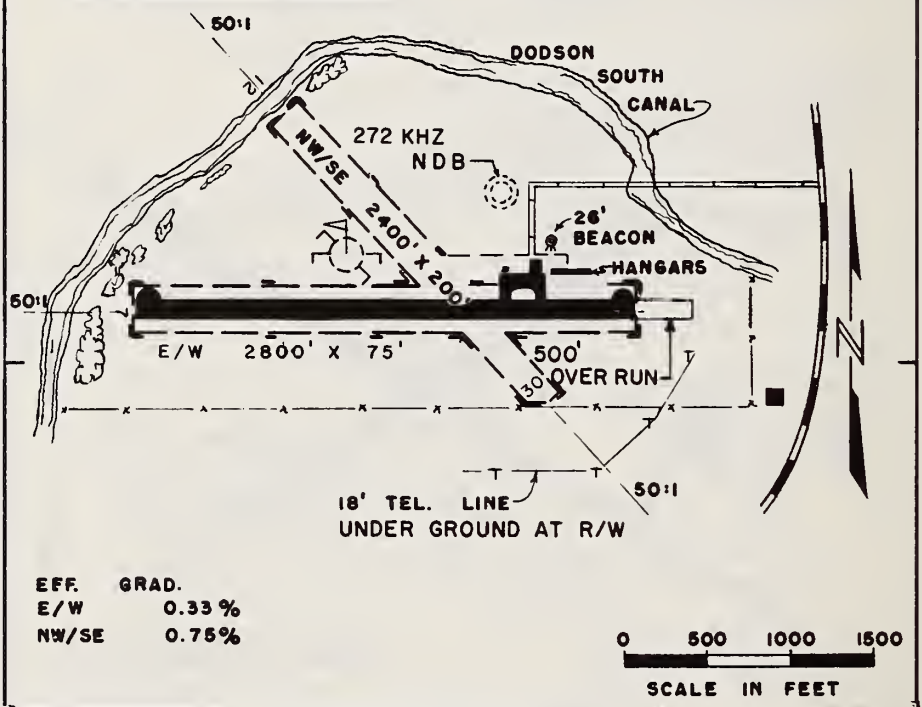

EFF. GRAD.	
E/W	0.33 %
NW/SE	0.75%

ELEVATION: 2280'

RUNWAY SURFACE: 7/25 Paved
LIGHTED: 7/25 & Beacon
FUEL: 80/87, 100/130
REPAIRS: A & P Major
TRANSPORTATION: Available
MEALS: In Town
LODGING: In Town
MANAGER: Gary Martin
OWNER: City & Phillips County

RADIO: Unicom 122.8
NAV. AIDS: NDB MLK 272 (No Voice)
FSS: GTF 761-7110
WEATHER: GTF 761-7110
REMARKS:
Telephone on Field

MEADOW CREEK (W) MEADOW CREEK

AIRPORT LOCATION

(U.S.F.S.)

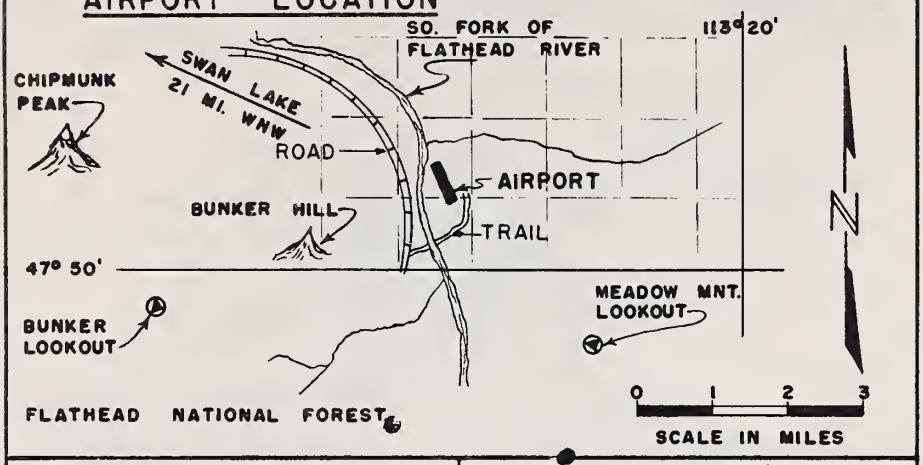

AIRPORT LAYOUT

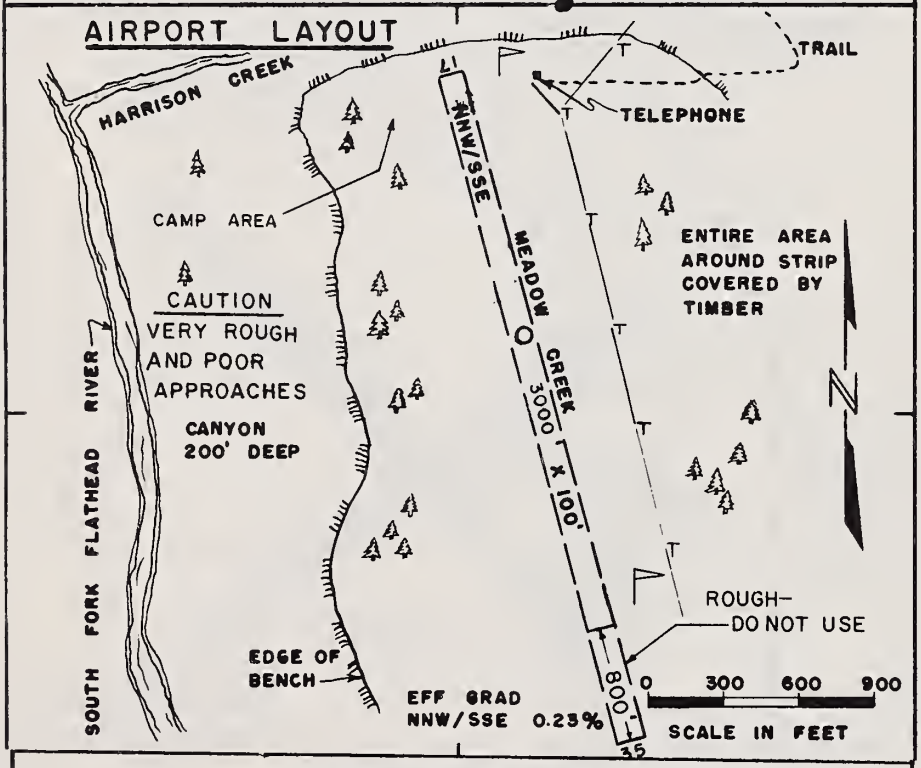

ELEVATION: 3975'

RUNWAY SURFACE: Turf
LIGHTED: No
FUEL: None
REPAIRS: None
TRANSPORTATION: None
MEALS: None
LODGING: None
MANAGER: U.S. Forest Service
OWNER: U.S. Forest Service

RADIO: None

NAV. AIDS: None

FSS: Missoula 542-2230
WEATHER: Kalispell 756-4829
REMARKS:
USFS Telephone on Field
(May be out of service)

AIRPORT LOCATION

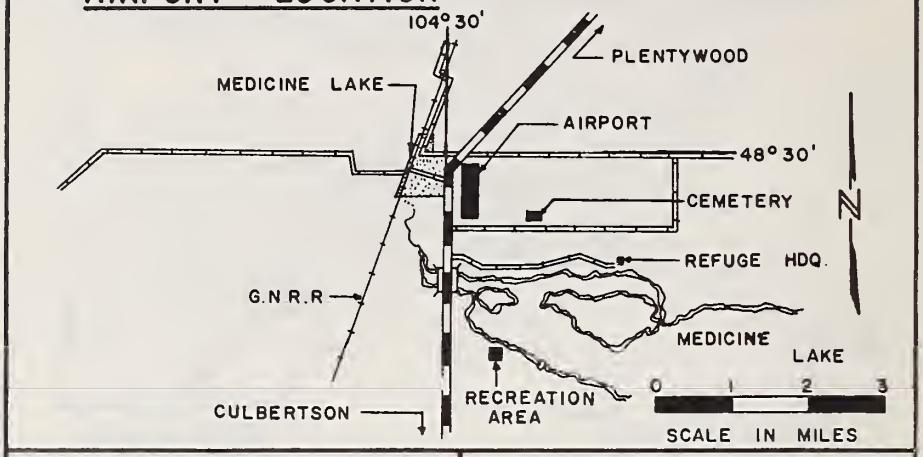

AIRPORT LAYOUT

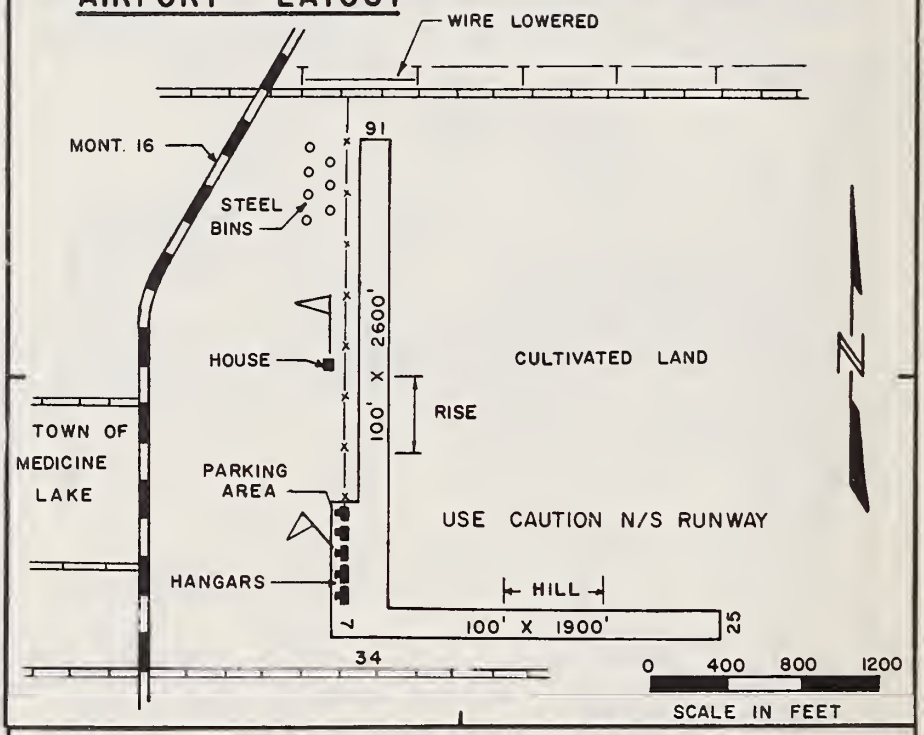

ELEVATION: 1990'

RUNWAY SURFACE: Turf
LIGHTED: 16/34
FUEL: None
REPAIRS: None
TRANSPORTATION: None
MEALS: In Town
LODGING: In Town
MANAGER: Ervin Stringer
OWNER: City & Sheridan County

RADIO: None
NAV. AIDS: None
FSS: Miles City 232-1503
WEATHER: Glasgow 228-4042
REMARKS:

AIRPORT LOCATION

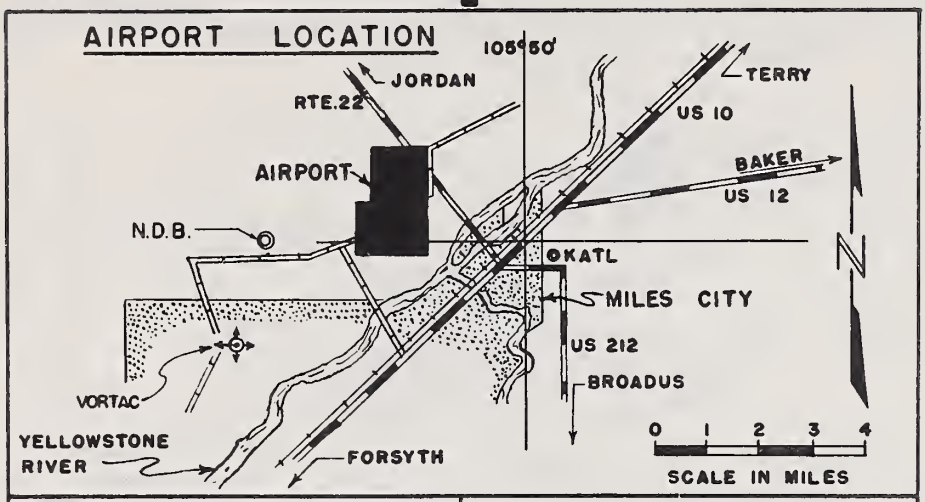

AIRPORT LAYOUT

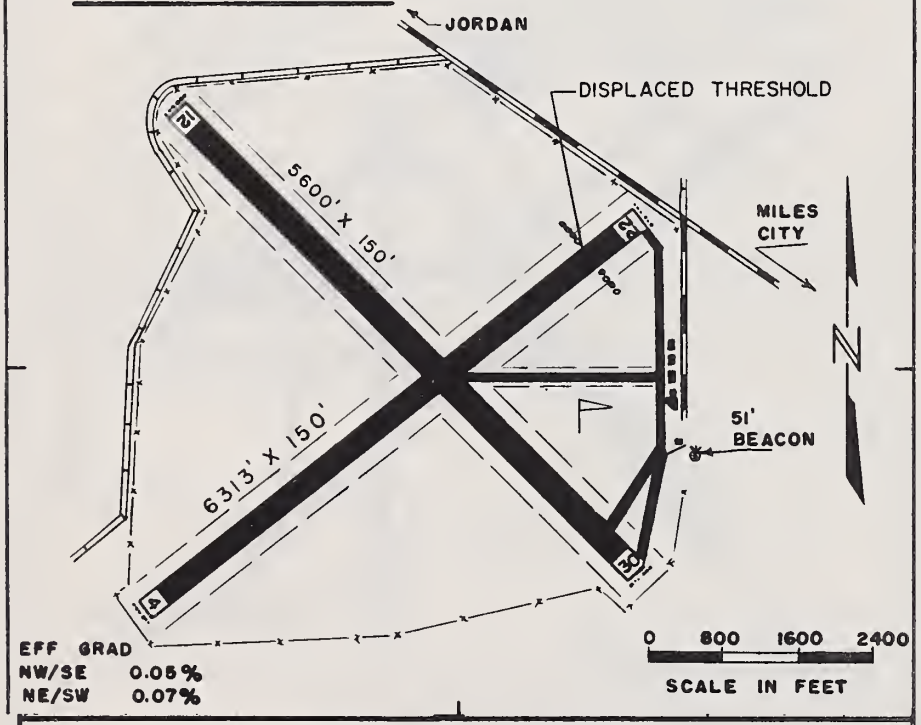

ELEVATION: 2628'

RUNWAY SURFACE: All Paved
LIGHTED: 4/22 & 12/30 & Bcn.
FUEL: 80/87, 100/130, Jet
REPAIRS: A&P Major
TRANSPORTATION: Available
MEALS: In Town
LODGING: In Town
MANAGER: Sig Ugrin
OWNER: City-County Airport Commission

RADIO: Miles City Radio (F.S.S.)
122.1 R 122.2 123.6

NAV. AIDS: MLS VORTAC 112.1
HTN RBN H 320 (Cont Wx)
VHF/DF VASI 12/30
FSS: On Field 232-1503
WEATHER: F.S.S.
REMARKS:

AIRPORT LOCATION (JOHNSON-BELL FIELD)

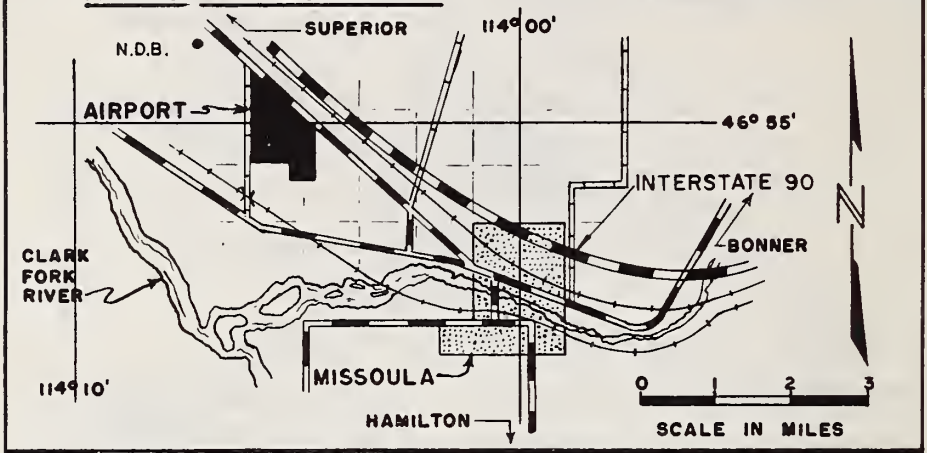

AIRPORT LAYOUT

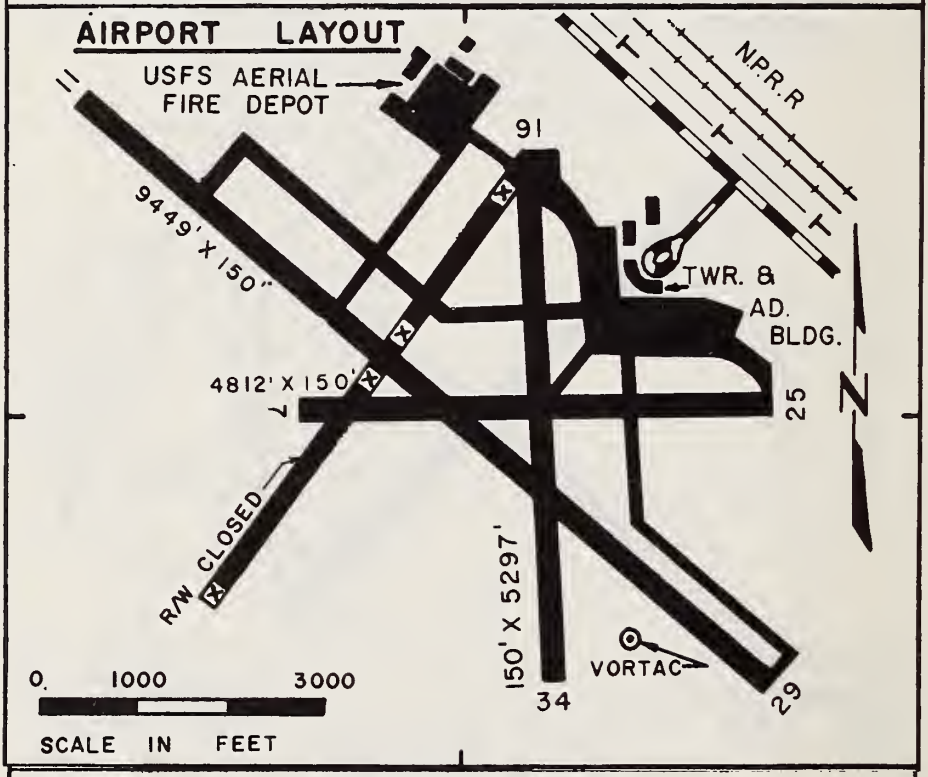

ELEVATION: 3201'

RUNWAY SURFACE: Paved
LIGHTED: All R/W & Bcn
FUEL: 80,100, and Jet
REPAIRS: A & P Major
TRANSPORTATION: Available
MEALS: On Field
LODGING: In Town
MANAGER: Tom Page
OWNER: Missoula County A/P Comm.

RADIO: MSO Twr. 118.4, 122.5R, Gnd. Con.121.9, Oper. 0700 - 2300 MST, App & DepCon 118.4, 122.5R. Unicom 123.0
NAV. AIDS: MSO VORTAC 112.8 MSO NDB H 308, NDB 218 INE, ILS 109.3, REIL & VASI R/W 29
FSS:
WEATHER: On Field 542-2230
REMARKS: Airport Advisory Avail. Between 2300 MST & 0700 MST 118.4 (MSO Radio)

MORGAN MORGAN

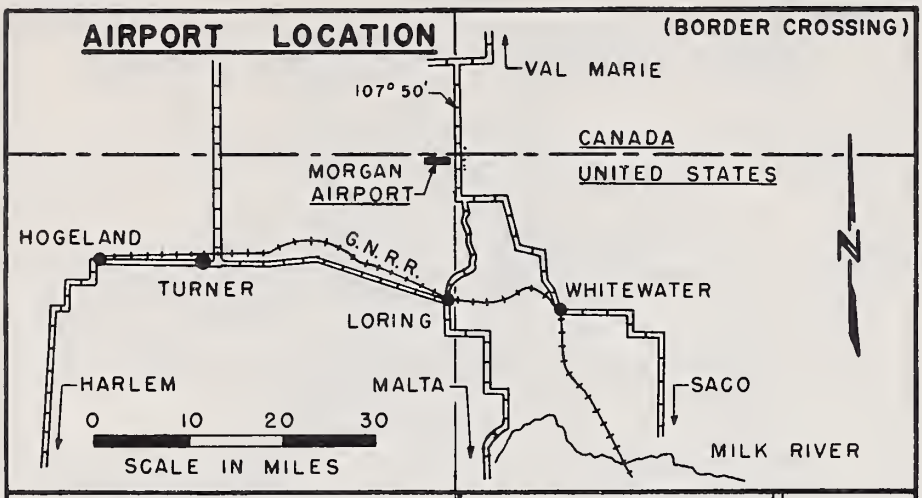

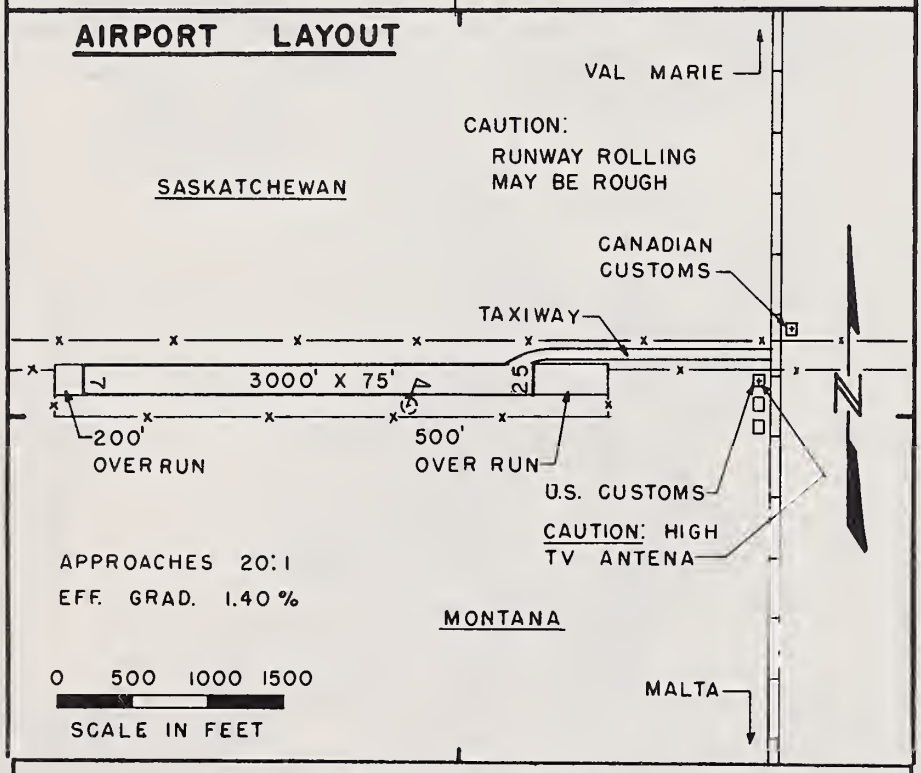

ELEVATION: 2813'

RUNWAY SURFACE: Dirt
LIGHTED: No
FUEL: None
REPAIRS: None
TRANSPORTATION: None
MEALS: None
LODGING: None
MANAGER: Phillips County Airport Commission
OWNER: Phillips County

RADIO: None
NAV. AIDS: None
FSS: GTF 761-7110
WEATHER: GTF 761-7110
REMARKS:
CAUTION: High T.V. Antenna Under East Approach
Customs Hrs: Daylight Hours
Surface Rolling

OPHEIM OPHEIM

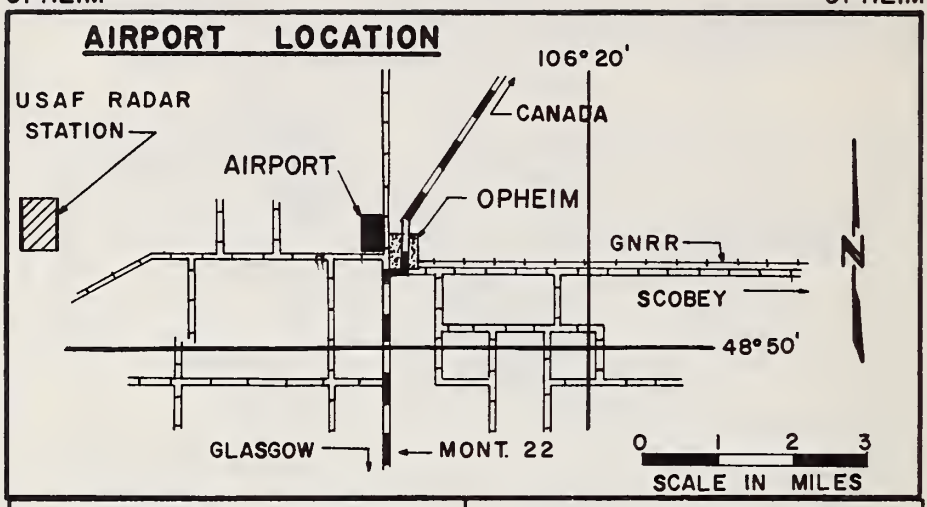

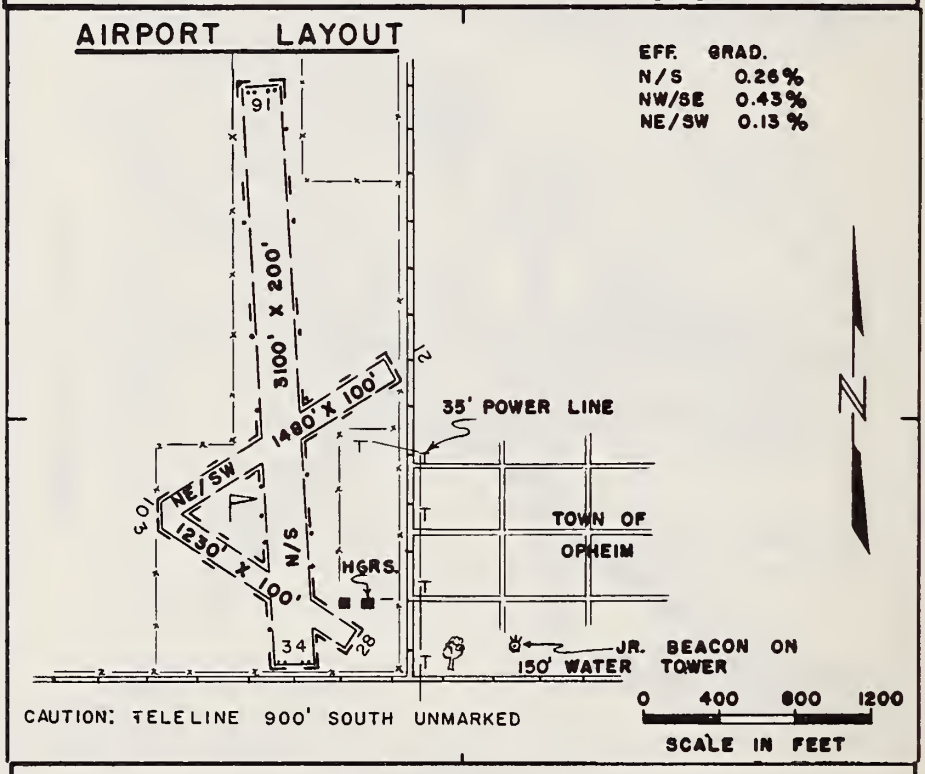

ELEVATION: 3264'

RUNWAY SURFACE: Turf

LIGHTED: 16/34 and Beacon

FUEL: 80/87

REPAIRS: None

TRANSPORTATION: None

MEALS: In Town

LODGING: In Town

MANAGER: Sam Feezell

OWNER: City and Valley County

RADIO: None

NAV. AIDS: None

FSS: MLS 232-1503

WEATHER: Glasgow 228-4042

REMARKS:
Runways soft when wet.
Caution: Approach R/W 28 is 10:1 - Trees
Pilot registration desk on field.

PHILIPSBURG PHILIPSBURG

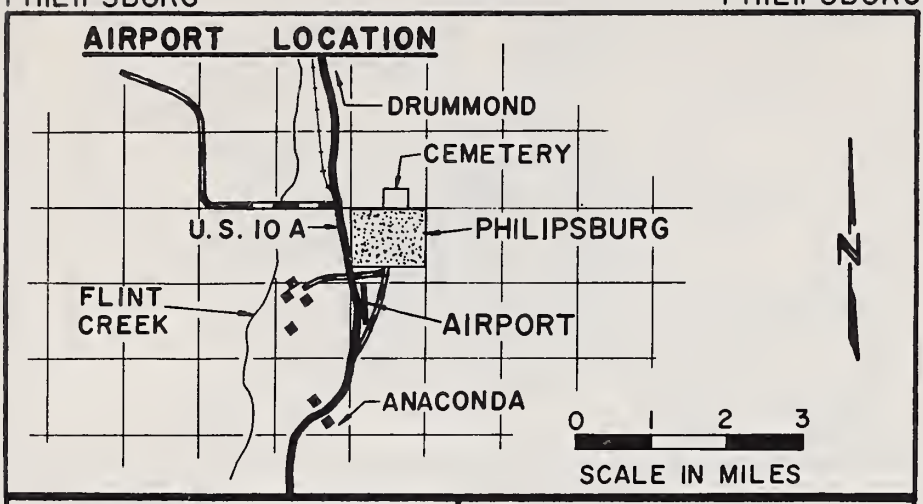

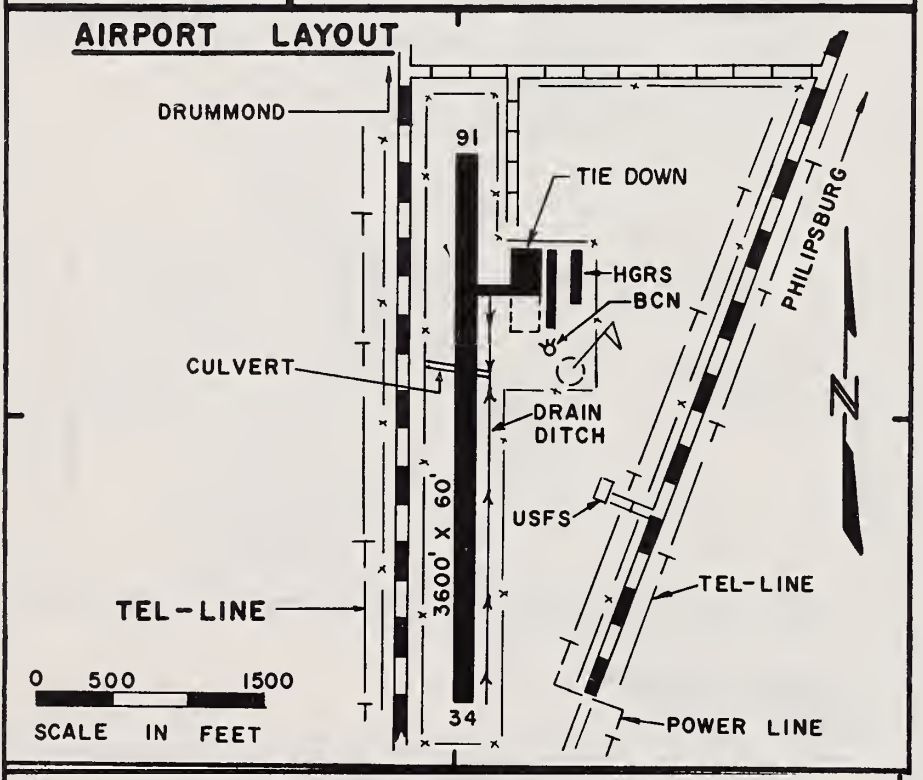

ELEVATION: 5212'

RUNWAY SURFACE: Paved
LIGHTED: 16/34 and Beacon
FUEL: 80/87, 100/130 on call
REPAIRS: None
TRANSPORTATION: None
MEALS: In Town
LODGING: In Town
MANAGER: William Vietor
OWNER: Granite County

RADIO: DRU at 6500' MSL 122.1R, DRU VOR 117.1 T
NAV. AIDS: None
FSS: MSO 542-2230
WEATHER: MSO 542-2230
REMARKS: Power lines North & South Clear on 20:1

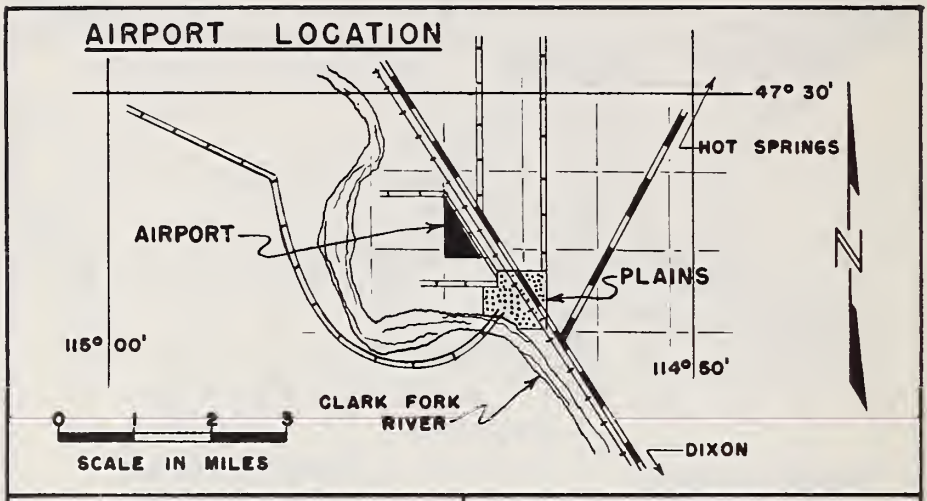

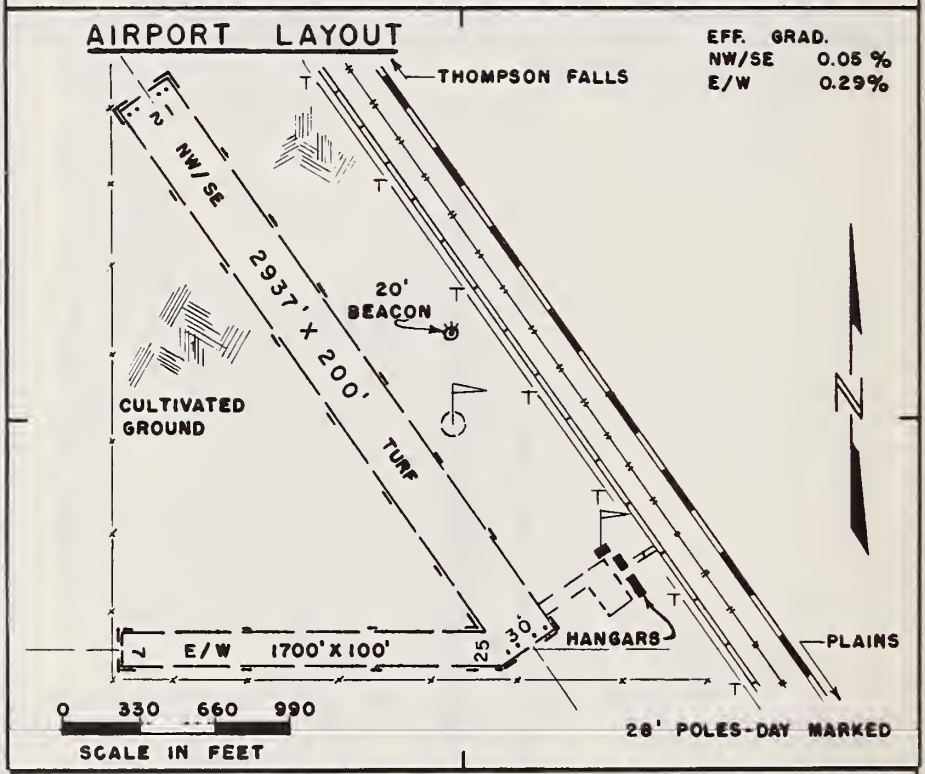

ELEVATION: 2460'

RUNWAY SURFACE: Turf
LIGHTED: 12/30 & Beacon
FUEL: None
REPAIRS: None
TRANSPORTATION: None
MEALS: In Town
LODGING: In Town
MANAGER: Eric Bryce
OWNER: Sanders County

RADIO: None

NAV. AIDS: None

FSS: Missoula 542-2230
WEATHER: Missoula 543-7996
REMARKS:
Telephone on Field

AIRPORT LOCATION

(SHERWOOD AIRPORT)

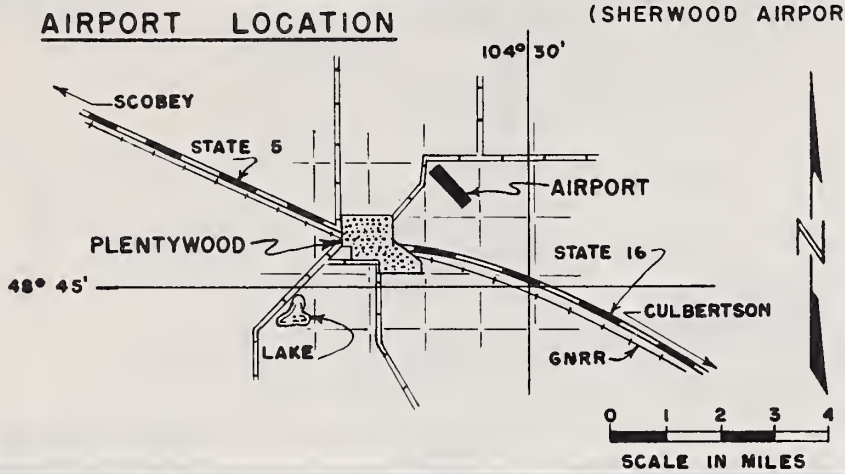

AIRPORT LAYOUT

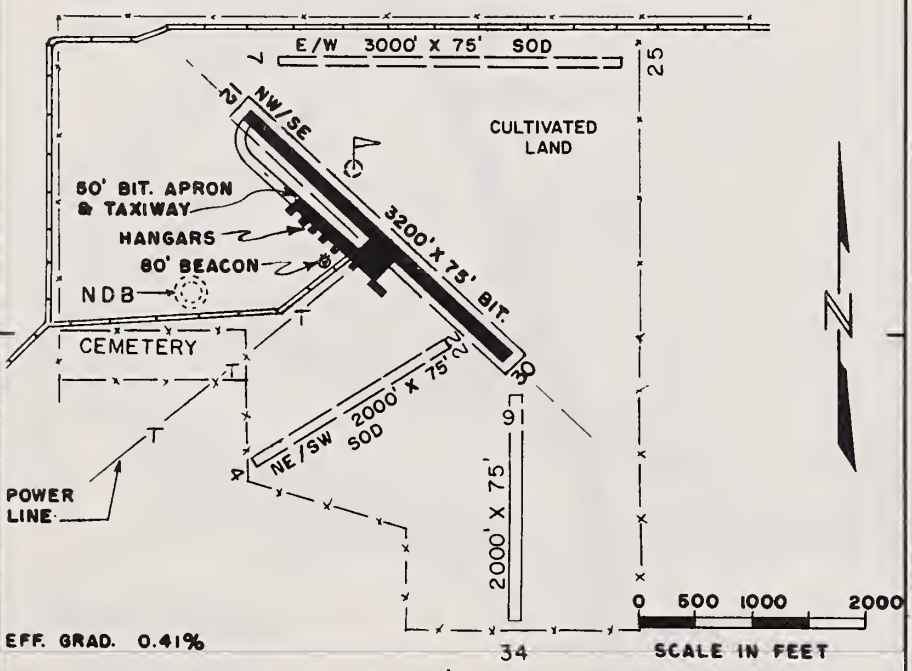

ELEVATION: 2250'

RUNWAY SURFACE: 12/30 Paved
LIGHTED: 12/30 & Beacon
FUEL: 80/87, 100/130
REPAIRS: None
TRANSPORTATION: Available
MEALS: In Town
LODGING: In Town
MANAGER: Rollin G Munson
OWNER: Plentywood Airport Comm.

RADIO: Unicom 122.8
Williston FSS Remoted to Minot. Pattern Altitude or above 122.2R 123.6R 117.1T
NAV. AIDS: NDB PWD 251 (No Voice)
FSS: Miles City 232-1503
WEATHER: Glasgow 228-4042
REMARKS:
Telephone on Field

AIRPORT LOCATION

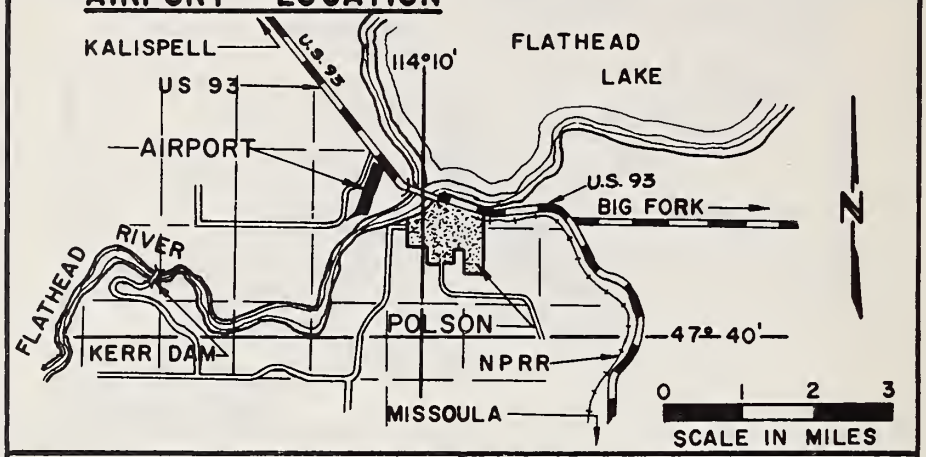

AIRPORT LAYOUT

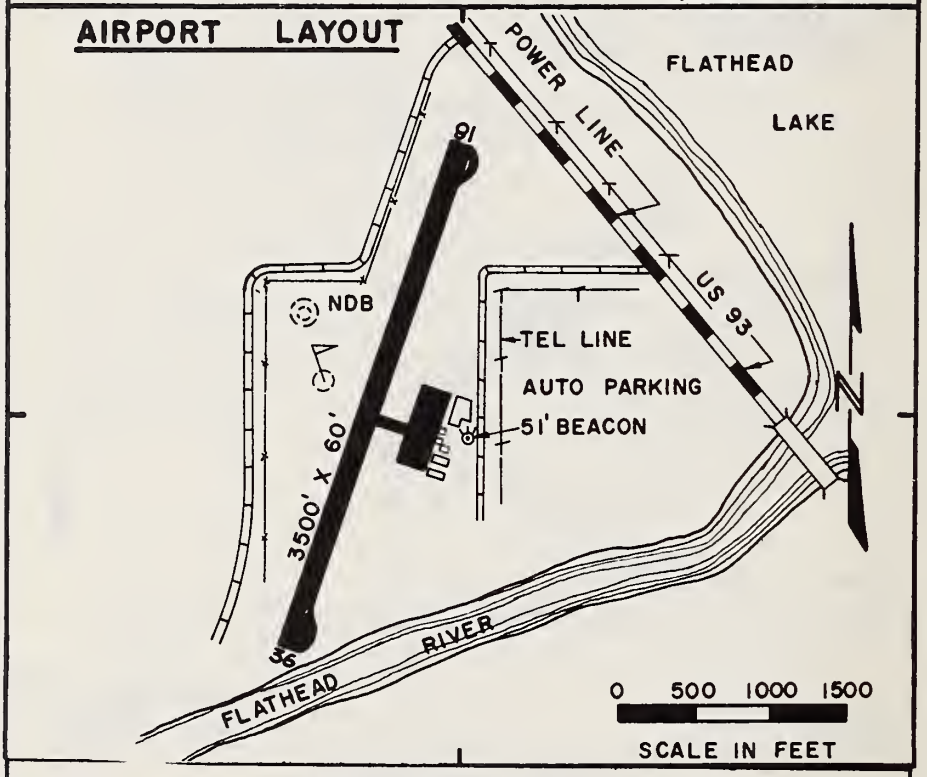

ELEVATION: 2932'

RUNWAY SURFACE: Paved
LIGHTED: 18/36 & Beacon
FUEL: 80/87, 100/130
REPAIRS: A & P Major
TRANSPORTATION: Available
MEALS: In Town
LODGING: In Town
MANAGER: Clyde Fredrickson
OWNER: City & Lake County

RADIO: Unicom 122.8

NAV. AIDS: NDB PLS 275 (No Voice)

FSS: Missoula 542-2230
WEATHER: Kalispell 756-4829
REMARKS:

AIRPORT LOCATION

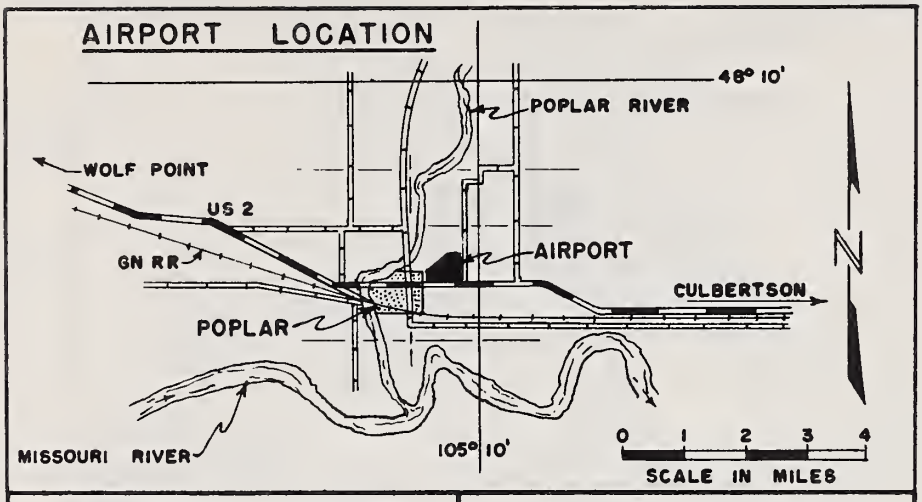

AIRPORT LAYOUT

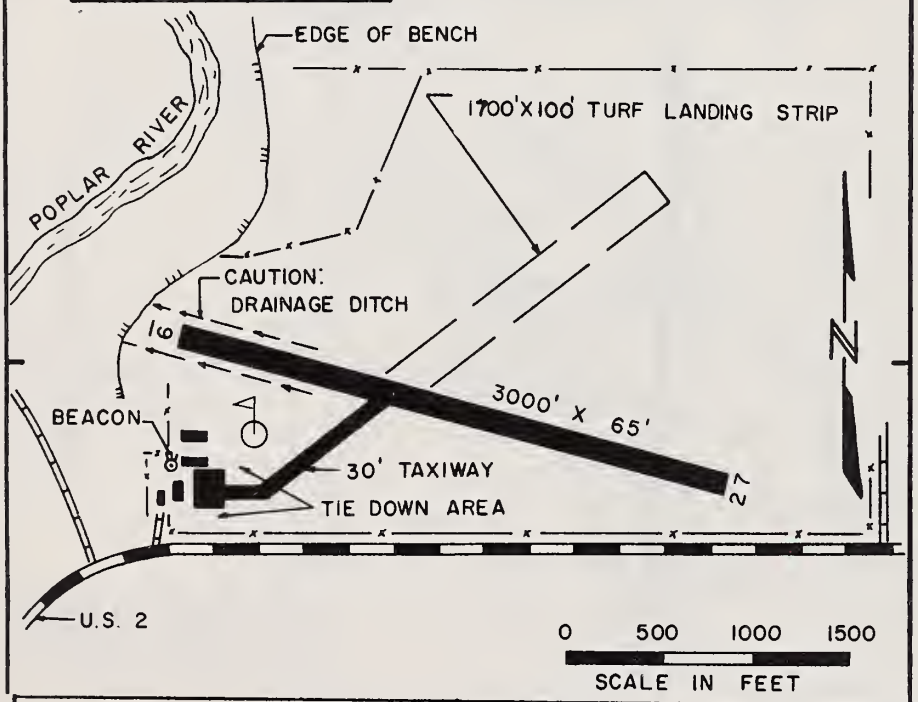

ELEVATION: 2006'

RUNWAY SURFACE: 9/27 Paved
LIGHTED: 9/27 & Beacon
FUEL: 80/87, 100/130
REPAIRS: None
TRANSPORTATION: Available
MEALS: In Town
LODGING: In Town
MANAGER: Dallas O'Connor
OWNER: City & Roosevelt County

RADIO: Unicom 122.8

NAV. AIDS: None

FSS: Miles City 228-2751
WEATHER: Glasgow 228-4042
REMARKS:

AIRPORT LOCATION

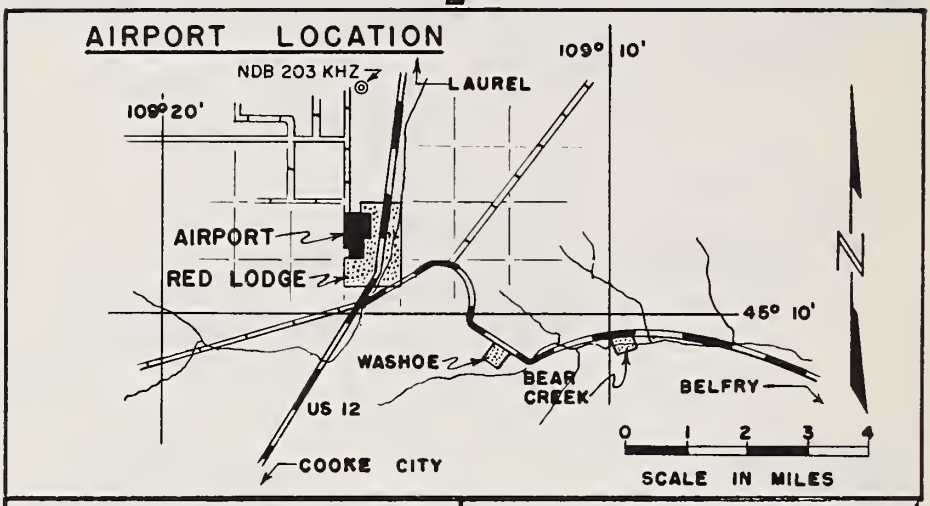

AIRPORT LAYOUT

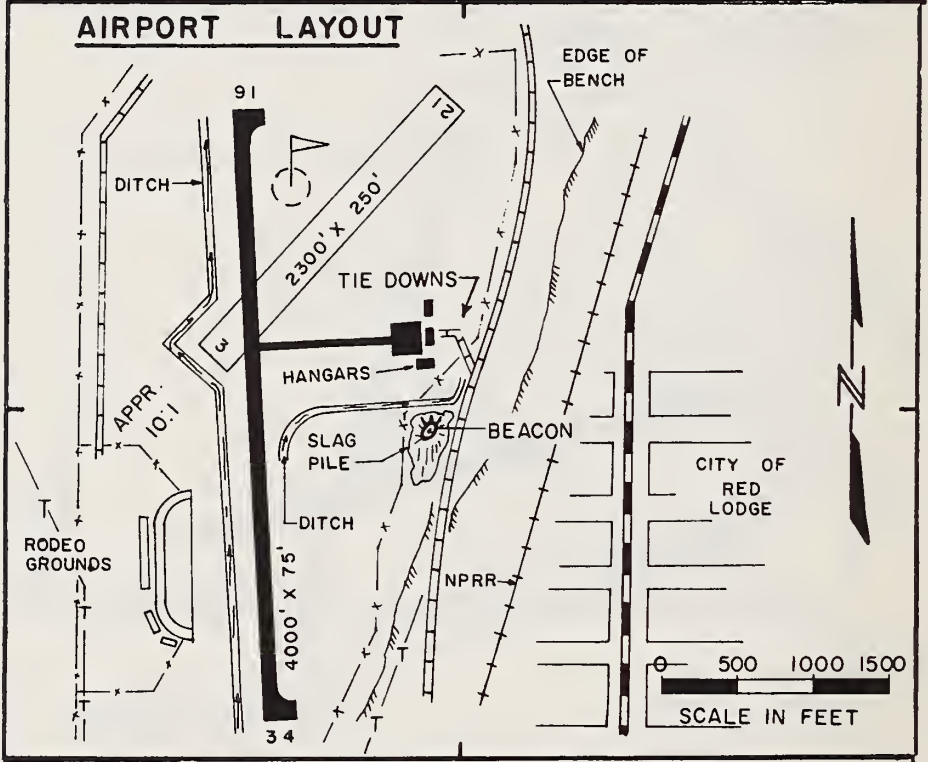

ELEVATION: 5762'

RUNWAY SURFACE: 16/34 Paved

LIGHTED: 16/34 & Beacon

FUEL: 80/87, 100/130

REPAIRS: A & P Minor

TRANSPORTATION: Available

MEALS: In Town

LODGING: In Town

MANAGER: A. J. Patenaude

OWNER: City & Carbon County

RADIO: Unicom 122.8

NAV. AIDS: NDB RED 203

FSS: Billings 259-4545

WEATHER: Billings 259-4545

REMARKS:

CAUTION: Approach R/W 3 is 10:1 - Trees

AIRPORT LOCATION

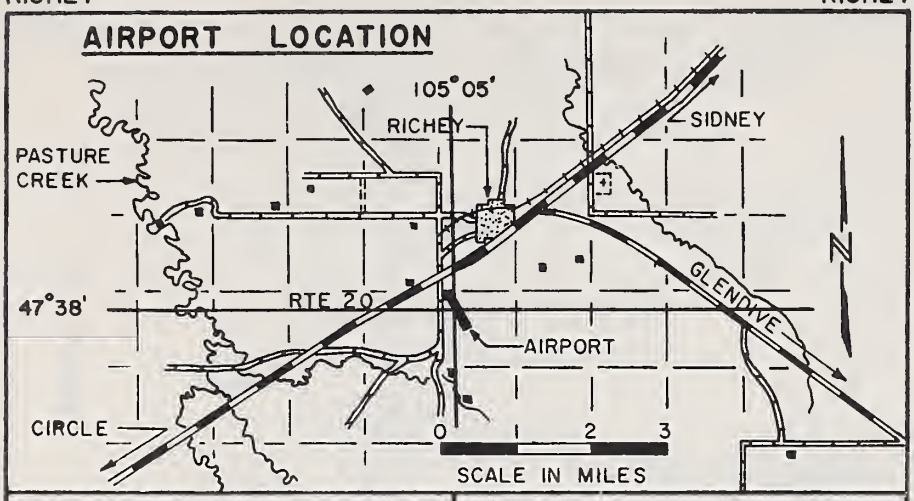

AIRPORT LAYOUT

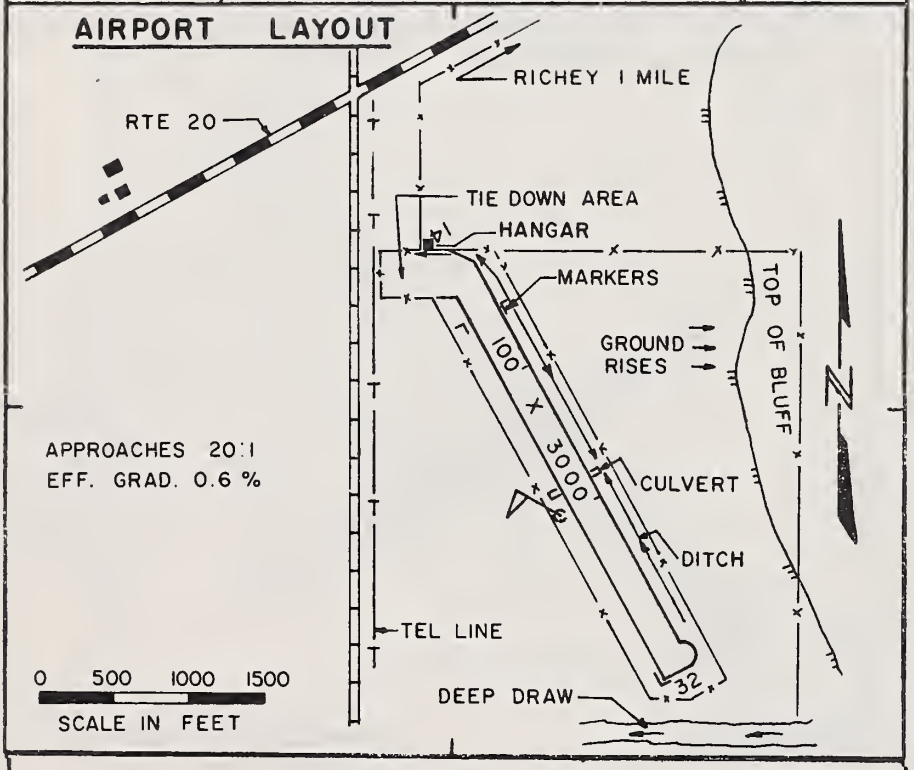

ELEVATION: 2494'

RUNWAY SURFACE: Turf
LIGHTED: None
FUEL: None
REPAIRS: None
TRANSPORTATION: None
MEALS: In Town
LODGING: In Town
MANAGER: P.P. Lawrence
OWNER: Dawson County

RADIO: None

NAV. AIDS: None

FSS: Miles City 232-1503
WEATHER: Glasgow 228-4042
REMARKS:
Pilot Registration Desk on Field

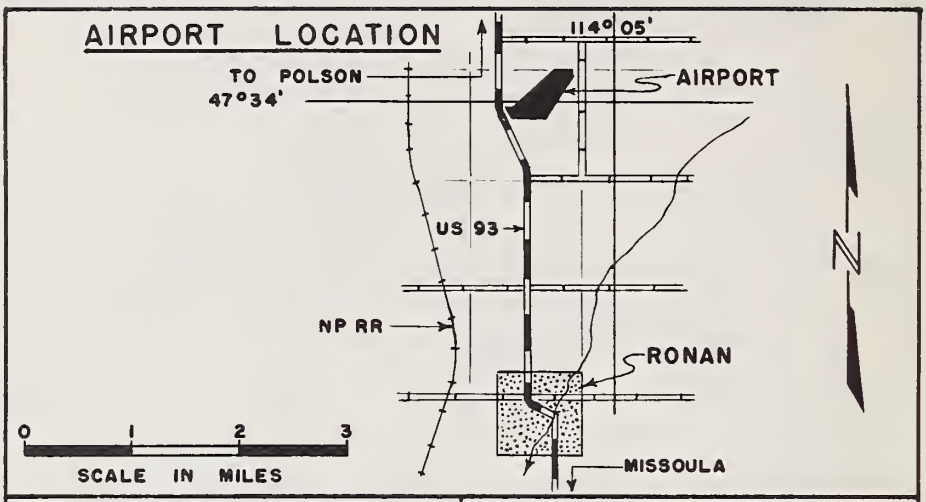

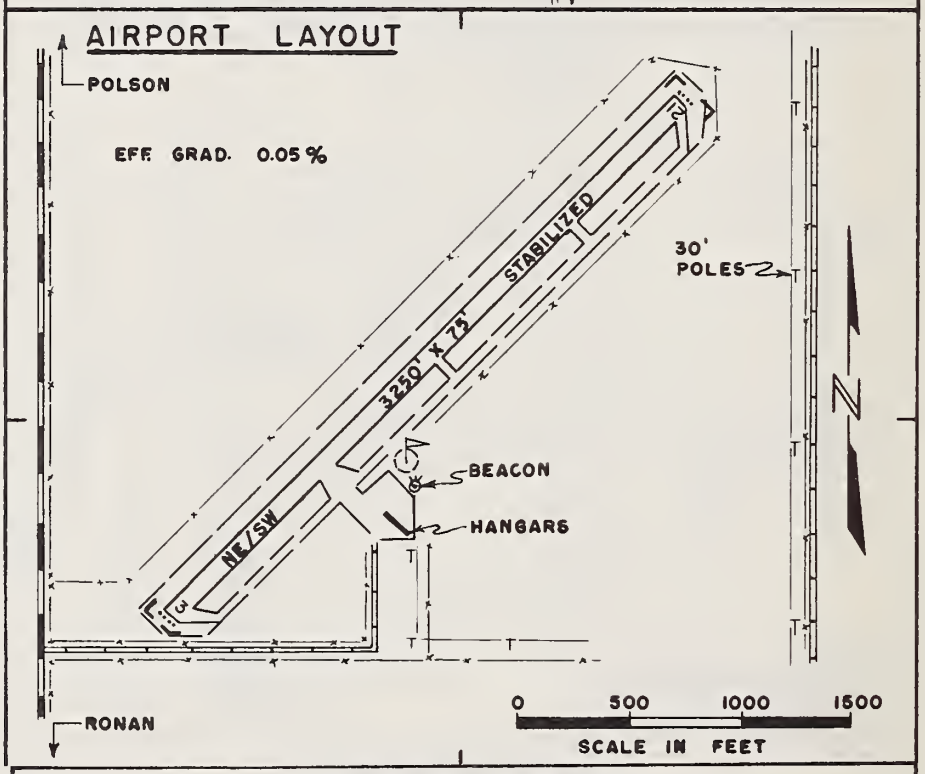

ELEVATION: 3089'

RUNWAY SURFACE: Turf

LIGHTED: 3/21 & Beacon

FUEL: None

REPAIRS: None

TRANSPORTATION: Available

MEALS: In Town

LODGING: In Town

MANAGER: Lake County Airport Board

OWNER: Lake County

RADIO: None

NAV. AIDS: None

FSS: Missoula 542-2230

WEATHER: Missoula 542-2230

REMARKS:

Telephone on Field

CAUTION: Not Plowed During Winter

Pilot Registration Desk on Field

AIRPORT LOCATION

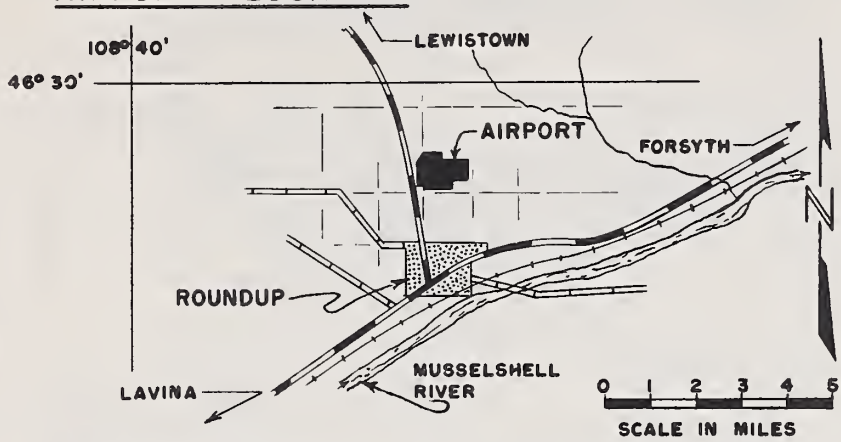

AIRPORT LAYOUT

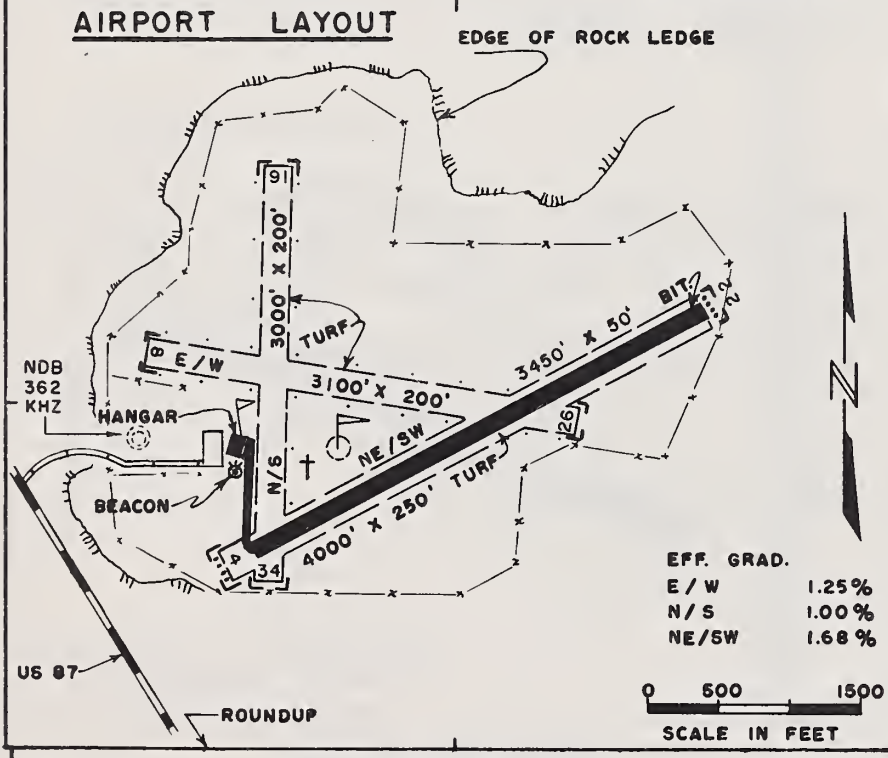

ELEVATION: 3490'

RUNWAY SURFACE: 4/22 Paved
LIGHTED: 4/22 & Beacon
FUEL: 80/87, 100/130
REPAIRS: A & P Minor
TRANSPORTATION: Available
MEALS: In Town
LODGING: In Town
MANAGER: Rolan Albright
OWNER: City & Musselshell County

RADIO: Unicom 122.8
NAV. AIDS: NDB RPX 362 (No Voice)
FSS: Billings 259-4545
WEATHER: Billings 259-4545
REMARKS: Telephone on Field

RYEGATE RYEGATE

AIRPORT LOCATION

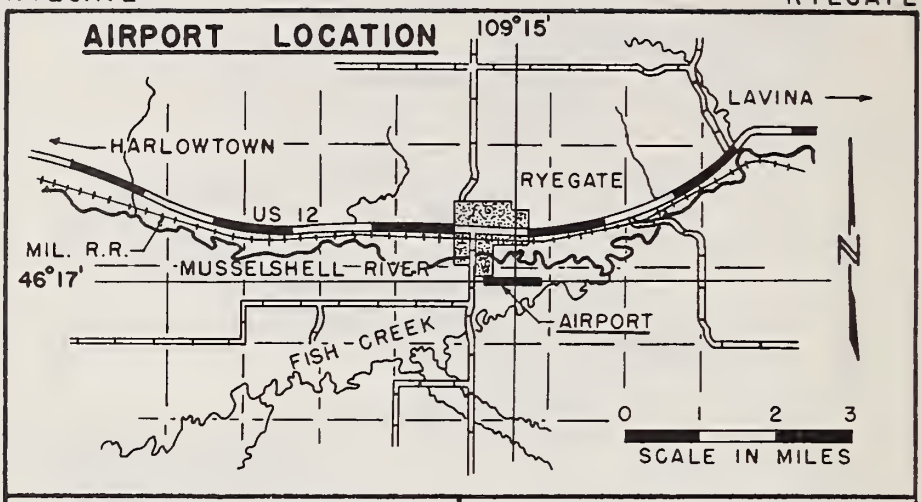

AIRPORT LAYOUT

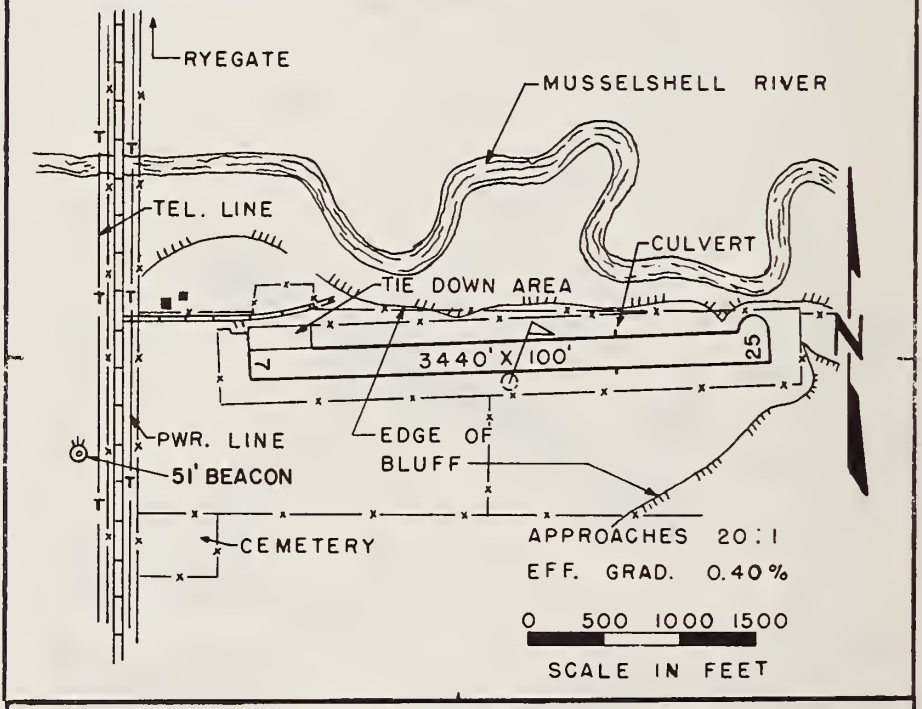

ELEVATION: 3700'

RUNWAY SURFACE: Turf

LIGHTED: Beacon

FUEL: None

REPAIRS: None

TRANSPORTATION: None

MEALS: In Town

LODGING: In Town

MANAGER: Golden Valley Airport Comm.

OWNER: Golden Valley County

RADIO: None

NAV. AIDS: None

FSS: Billings 259-4545

WEATHER: Billings 259-4545

REMARKS:

Pilot Registration Desk on Field

AIRPORT LOCATION

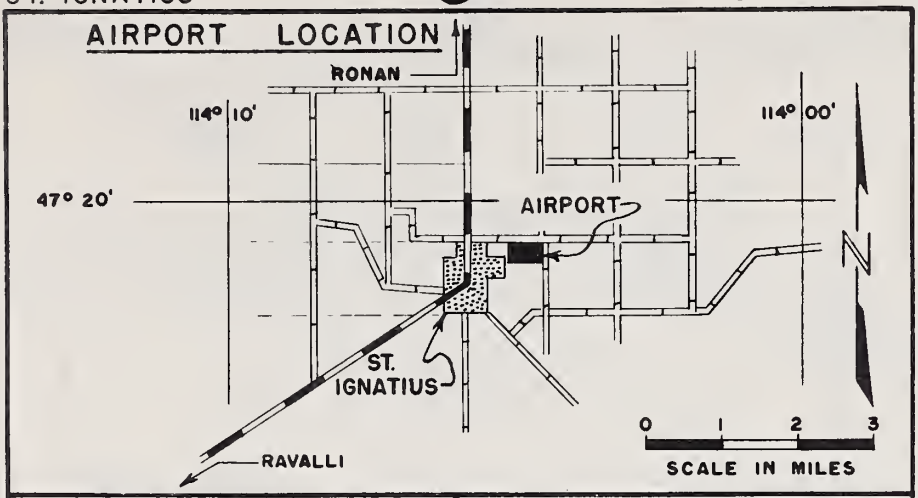

AIRPORT LAYOUT

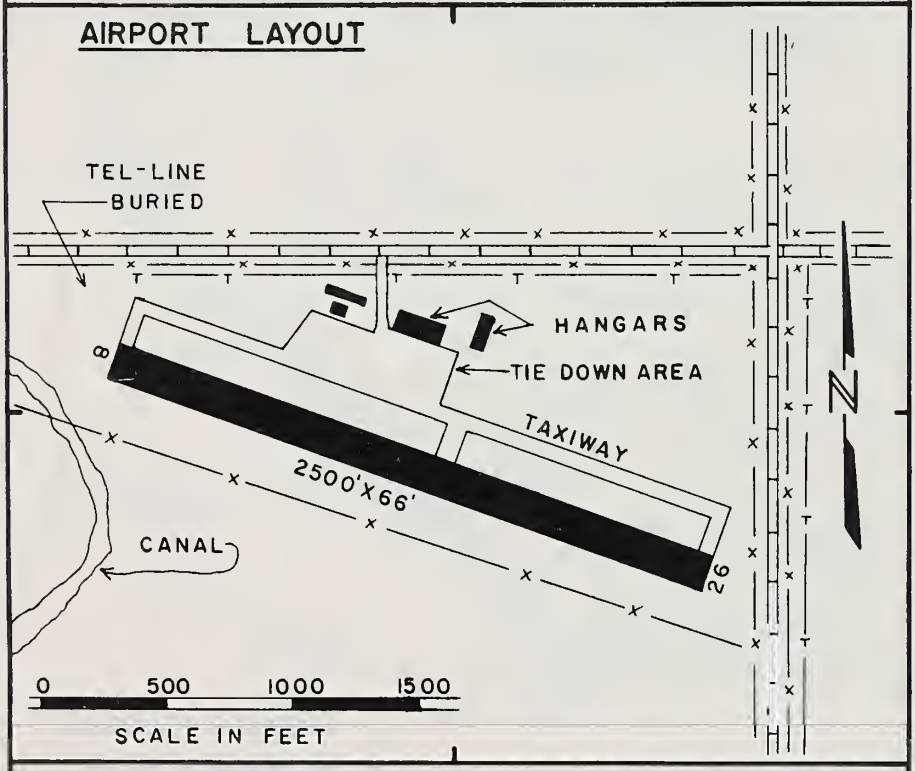

ELEVATION: 2990'

RUNWAY SURFACE: Paved
LIGHTED: No
FUEL: None
REPAIRS: None
TRANSPORTATION: None
MEALS: In Town
LODGING: In Town
MANAGER: Chester Hilton
OWNER: Lake County

RADIO: None

NAV. AIDS: None

FSS: Missoula 542-2230
WEATHER: Missoula 542-2230
REMARKS:
Telephone on Field
Pilot Registration Desk on Field
Approach to 26 is 7:1

AIRPORT LOCATION

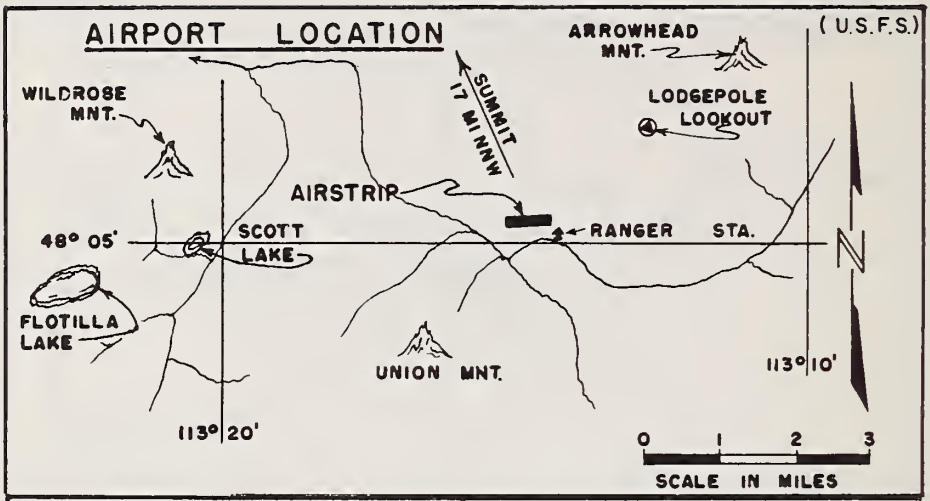

AIRPORT LAYOUT

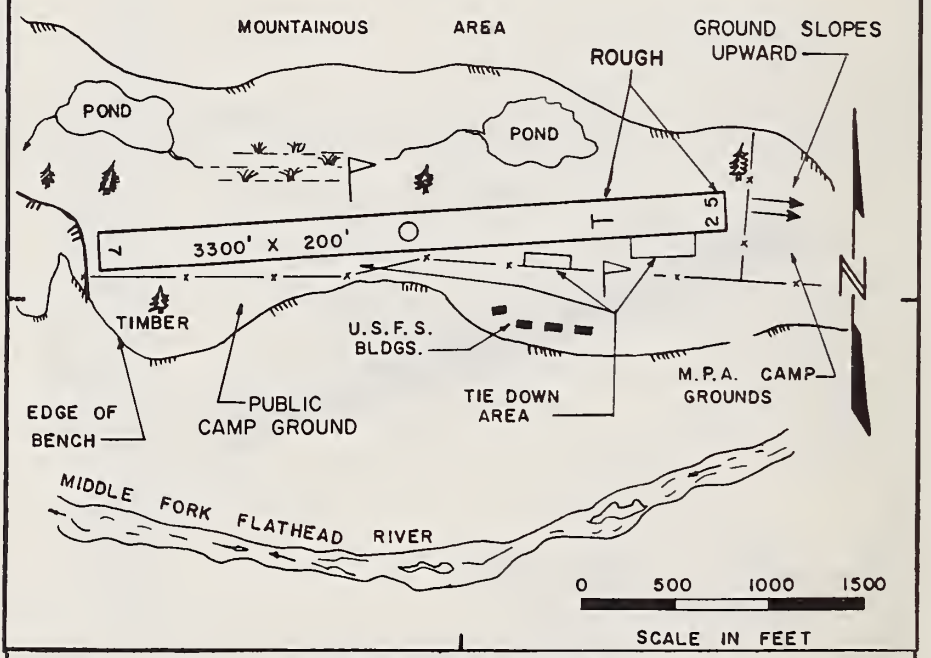

ELEVATION: 4855'

RUNWAY SURFACE: Turf
LIGHTED: No
FUEL: None
REPAIRS: None
TRANSPORTATION: None
MEALS: None
LODGING: None
MANAGER: U.S. Forest Service
OWNER: U.S. Forest Service

RADIO: None
NAV. AIDS: None
FSS: Cut Bank 938-4522
WEATHER: Cut Bank F.S.S.
REMARKS:
USFS Telephone Available (Private Line)

AIRPORT LOCATION

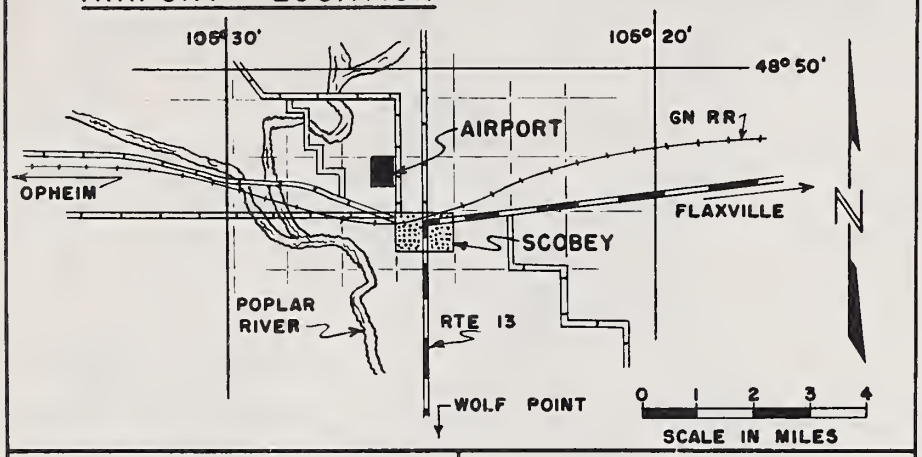

AIRPORT LAYOUT

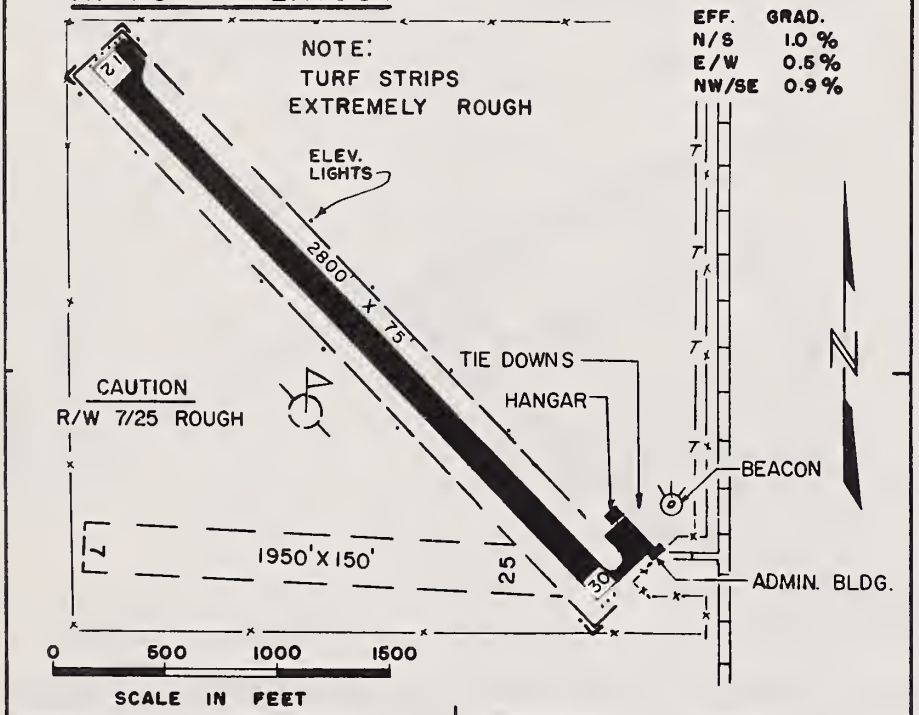

ELEVATION: 2432'

RUNWAY SURFACE: 12/30 Paved
LIGHTED: 12/30 & Beacon
FUEL: 80/87, 100/130
REPAIRS: None
TRANSPORTATION: Available
MEALS: In Town
LODGING: In Town
MANAGER: Wilbur Jones
OWNER: City & Daniels County

RADIO: Unicom 122.8

NAV. AIDS: None

FSS: Miles City 232-1503
WEATHER: Glasgow 228-4042
REMARKS:
Telephone on Field
Runway 7/25 not maintained

SEELEY LAKE SEELEY LAKE

AIRPORT LOCATION

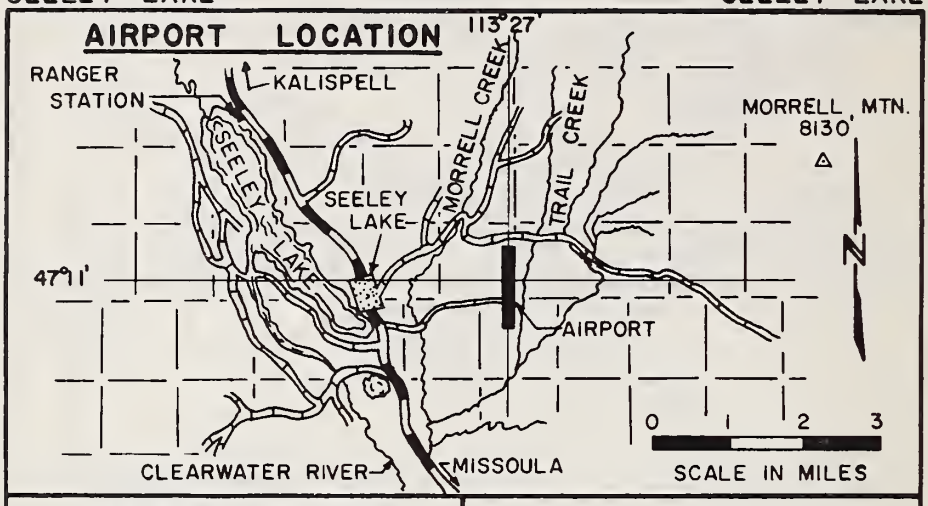

AIRPORT LAYOUT

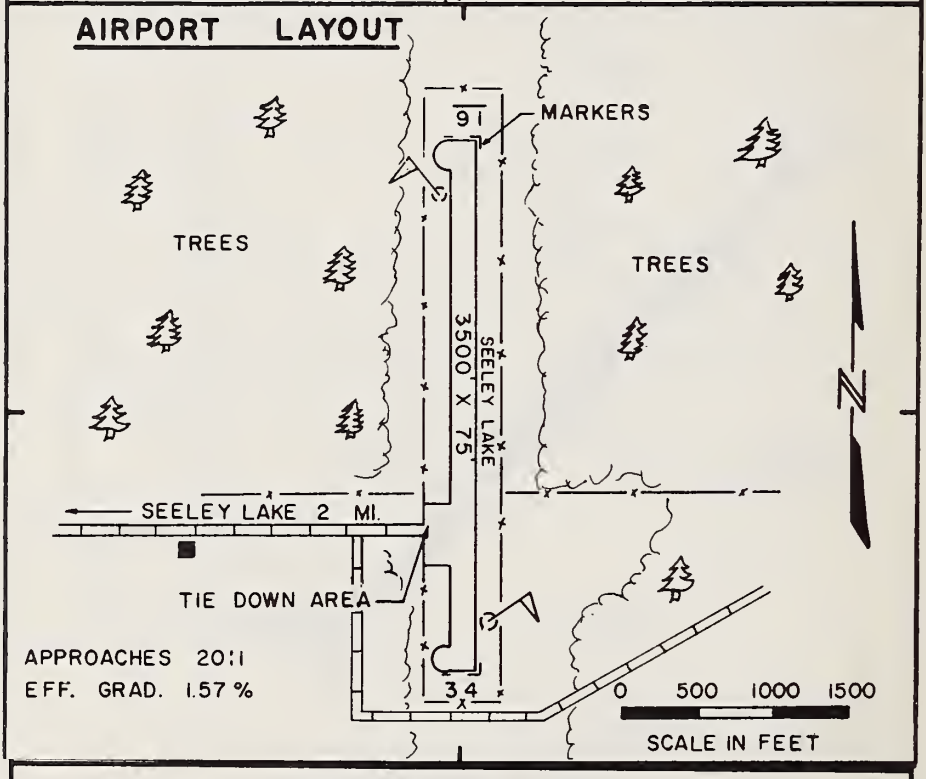

ELEVATION: 4237'

RUNWAY SURFACE: Turf
LIGHTED: No
FUEL: None
REPAIRS: None
TRANSPORTATION: None
MEALS: In Town
LODGING: In Town
MANAGER: Tom Page
OWNER: Missoula County

RADIO: None

NAV. AIDS: None

FSS: Missoula 542-2230
WEATHER: Missoula 542-2230
REMARKS:
Telephone on Field
Pilot Registration Desk on field.

SHELBY SHELBY

AIRPORT LOCATION

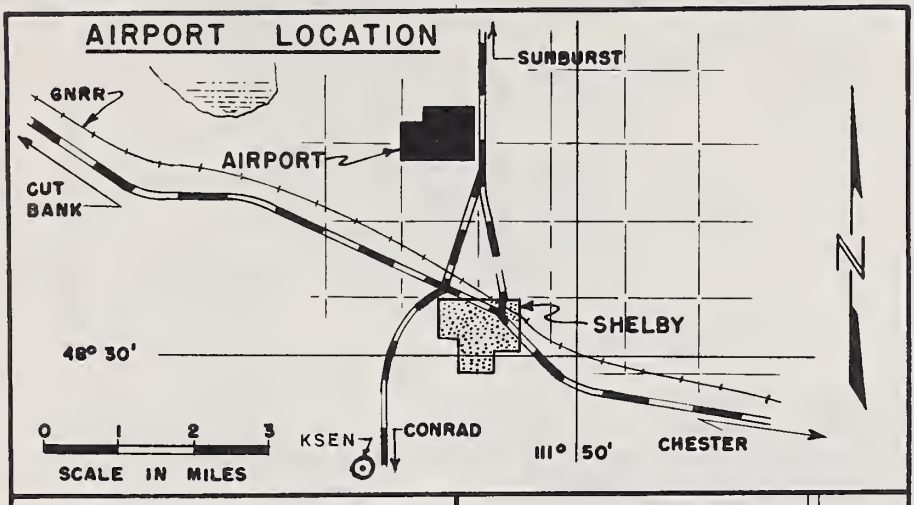

AIRPORT LAYOUT

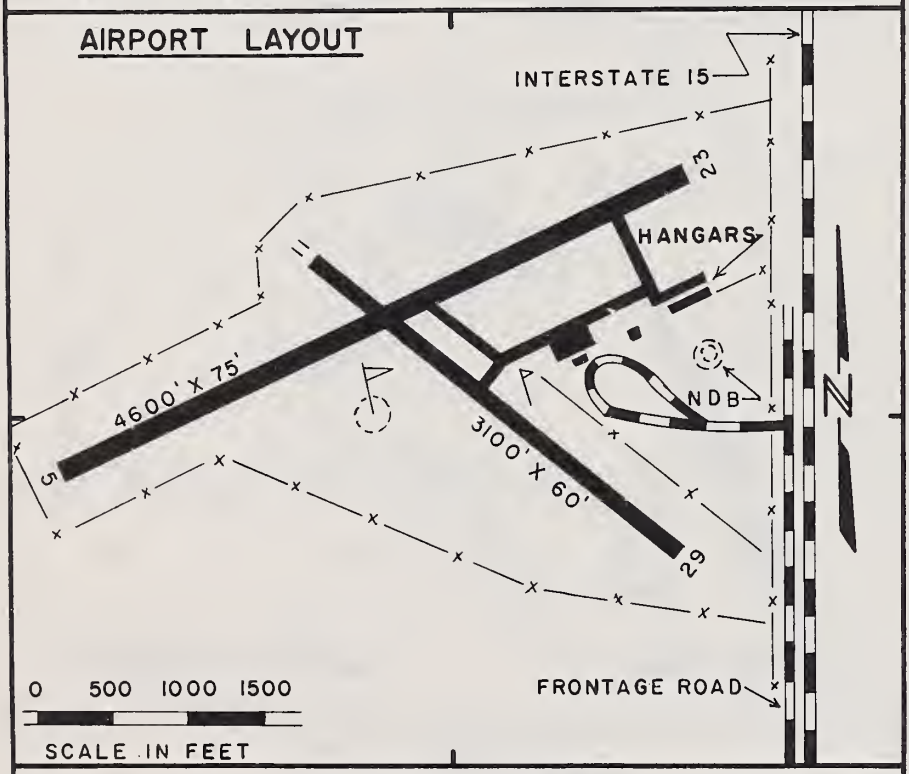

ELEVATION: 3434'

RUNWAY SURFACE: Paved

LIGHTED: 11/29, 5/23 (RADIO CONTROL) BEACON

FUEL: 80/87, 100/130

REPAIRS: A & P Minor

TRANSPORTATION: Available

MEALS: In Town

LODGING: In Town

MANAGER: Don Coons

OWNER: City & Toole County

RADIO: Unicom 122.8
Cut Bank Radio FSS (Traffic Pattern Altitude & Above)

NAV. AIDS: NDB SBX 347 (No Voice)
CTB VORTAC 114.4

FSS: Cut Bank 938-4522

WEATHER: Cut Bank F.S.S.

REMARKS:

Telephone on Field

To turn on runway lights tune 122.8 key mike 5 times

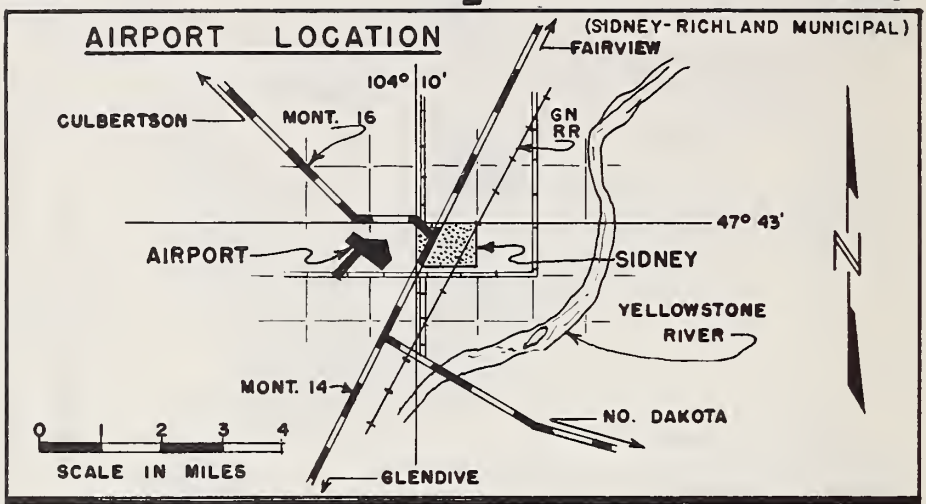

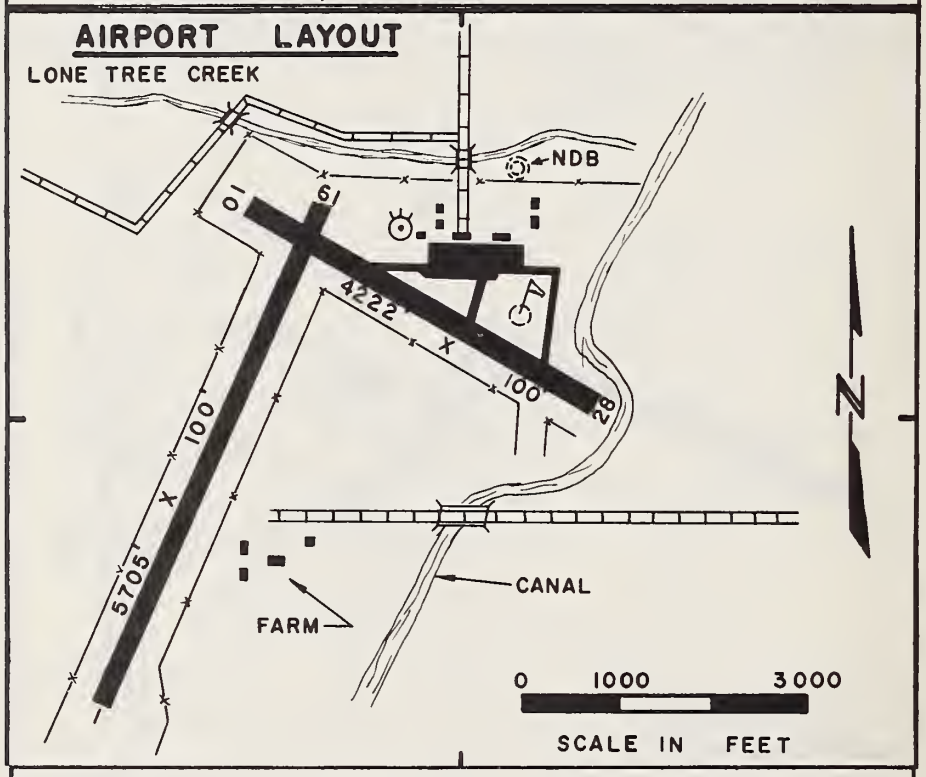

ELEVATION: 1983'

RUNWAY SURFACE: Paved
LIGHTED: 1/19, 10/28, Bcn
FUEL: 80/87, 100/130
REPAIRS: None
TRANSPORTATION: Available
MEALS: In Town
LODGING: In Town
MANAGER: John Frandsen
OWNER: City & Richland Co.

RADIO: Unicom 122.8

NAV. AIDS: NDB SDY 359 (No Voice)

FSS: MLS 232-1503
WEATHER: Glasgow 228-4042
REMARKS:

AIRPORT LOCATION

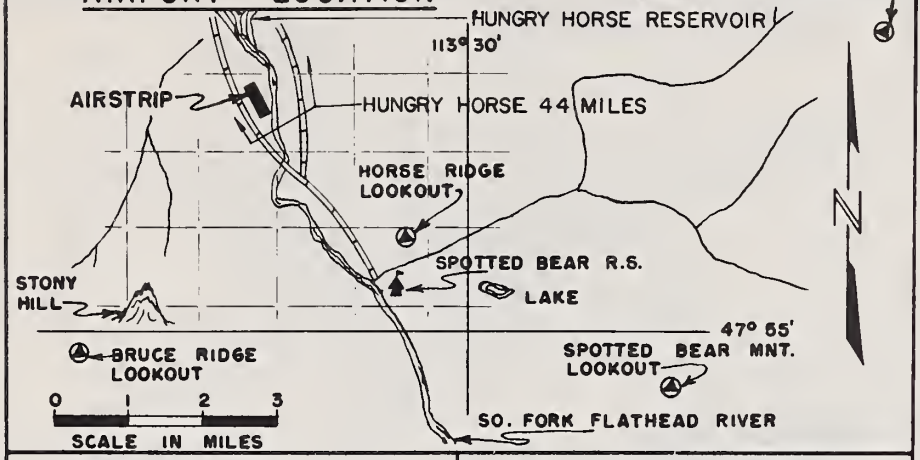

AIRPORT LAYOUT

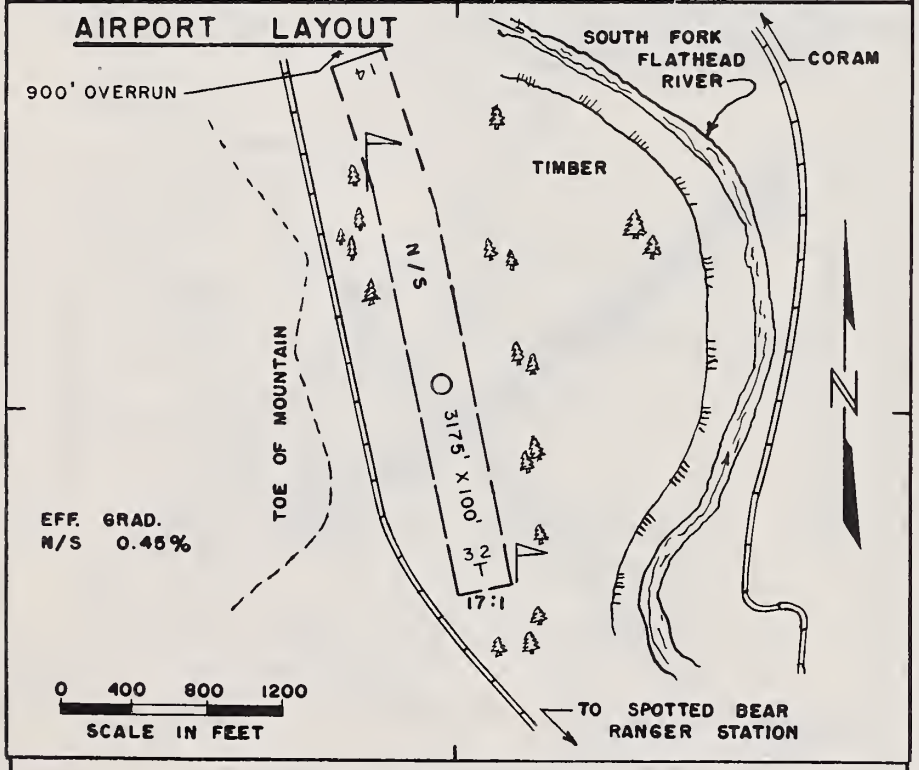

ELEVATION: 3670'

RUNWAY SURFACE: Turf
LIGHTED: No
FUEL: None
REPAIRS: None
TRANSPORTATION: None
MEALS: NONE
LODGING: None
MANAGER: U.S. Forest Service
OWNER: U.S. Forest Service

RADIO: None

NAV. AIDS: None

FSS: Cut Bank 938-4522
WEATHER: Kalispell 756-4829

REMARKS:
Telephone Available at Spotted Bear Ranger Station (USFS Private Line)

STANFORD STANFORD

AIRPORT LOCATION

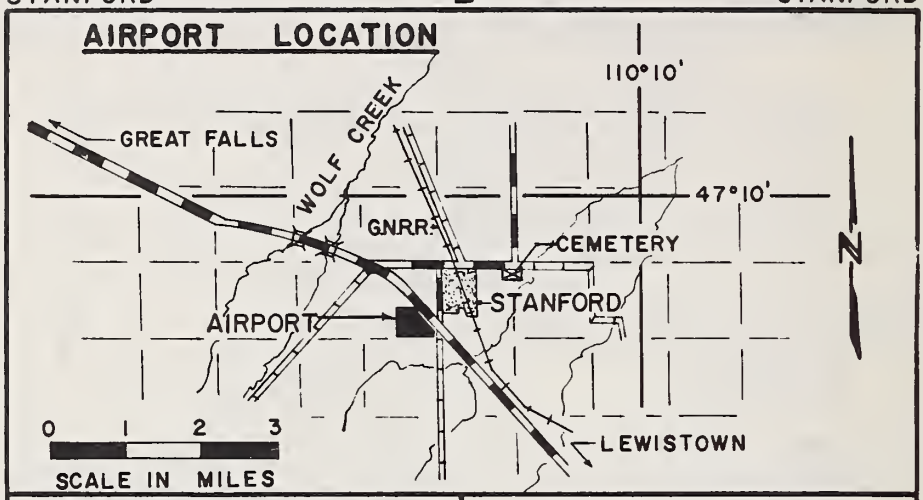

AIRPORT LAYOUT

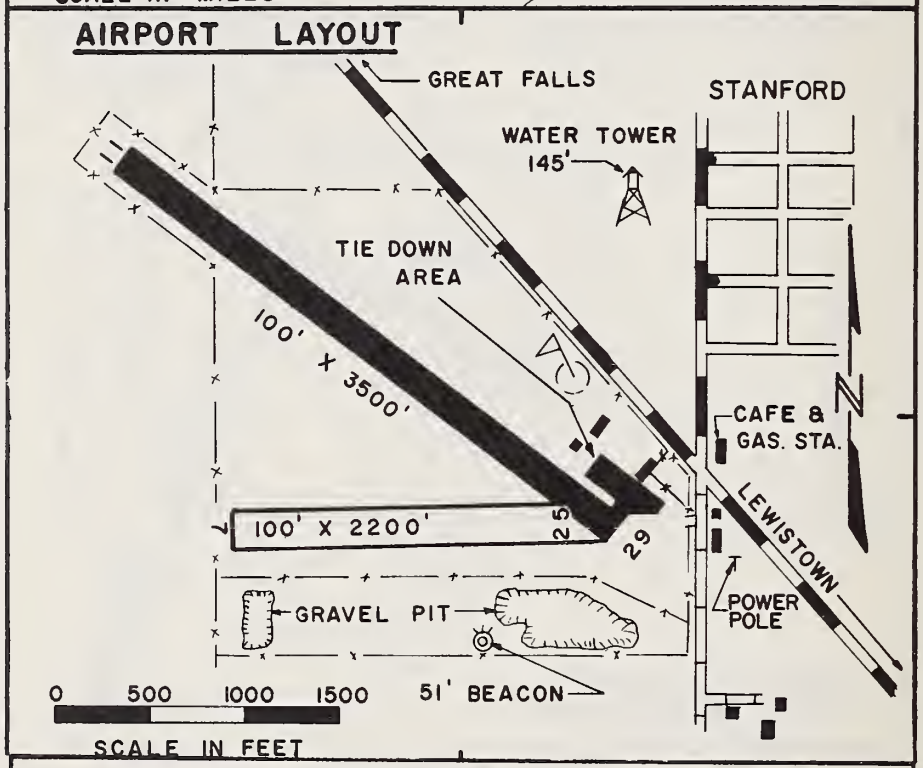

ELEVATION: 4285'

RUNWAY SURFACE: Paved
LIGHTED: 11/29 and Beacon
FUEL: 80/87, 100/130
REPAIRS: None
TRANSPORTATION: None
MEALS: Across road
LODGING: In Town
MANAGER: Mike Biggerstaff
OWNER: Judith Basin County Airport Board

RADIO: None
NAV. AIDS: None
FSS: LWT 538-3639
WEATHER: GTF 761-7110
REMARKS:

AIRPORT LOCATION

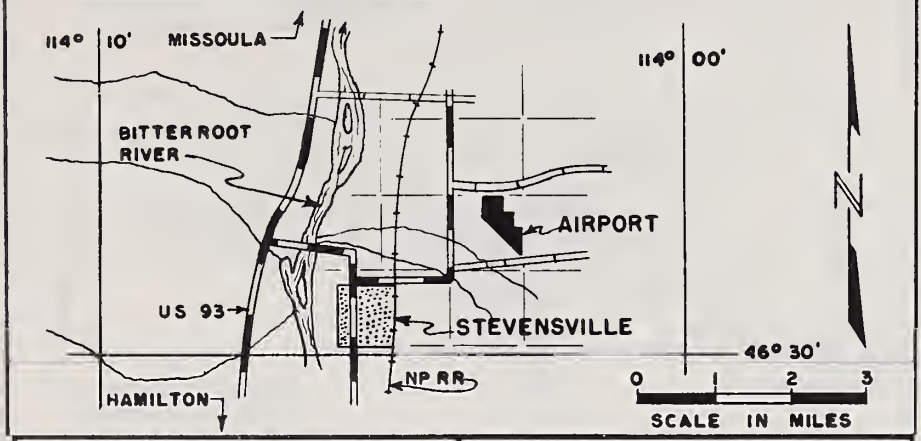

AIRPORT LAYOUT

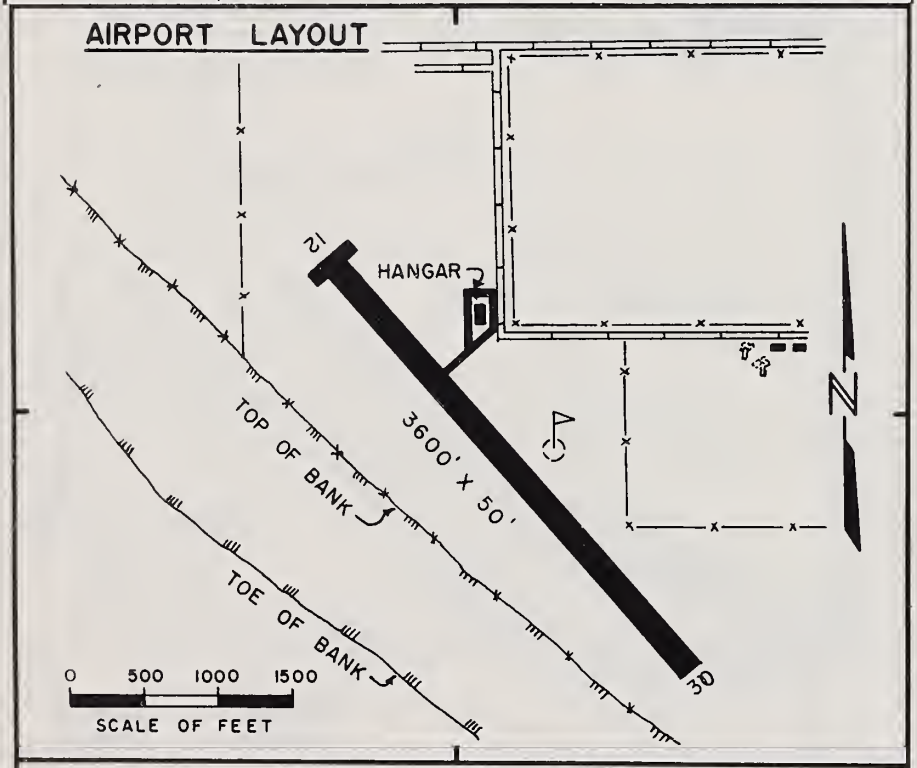

ELEVATION: 3620'

RUNWAY SURFACE: Paved
LIGHTED: No
FUEL: 80/87, 100/130
REPAIRS: None
TRANSPORTATION: Available
MEALS: In Town
LODGING: In Town
MANAGER: John Parker
OWNER: Ravalli County

RADIO: None at present

NAV. AIDS: None

FSS: Missoula 542-2230
WEATHER: Missoula 542-2230
REMARKS:
Pilot Registration Desk on Field. Phone & Unicom in Spring.

AIRPORT LOCATION

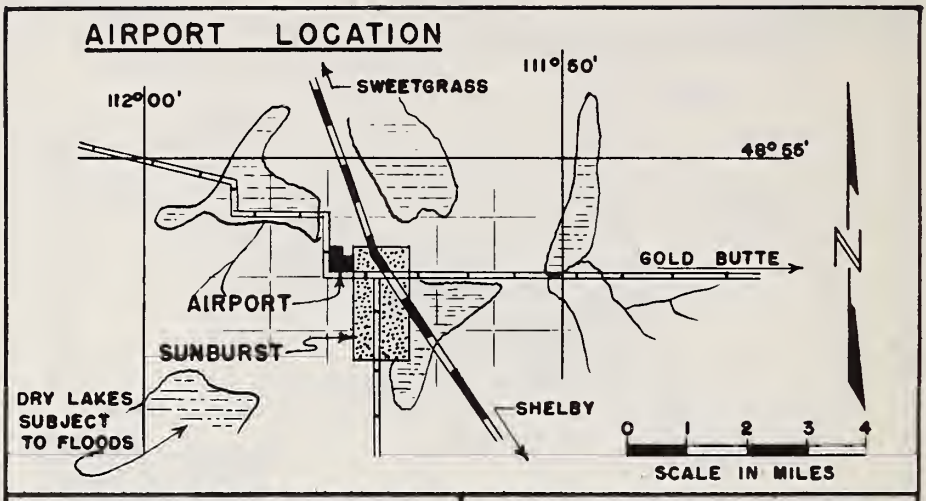

AIRPORT LAYOUT

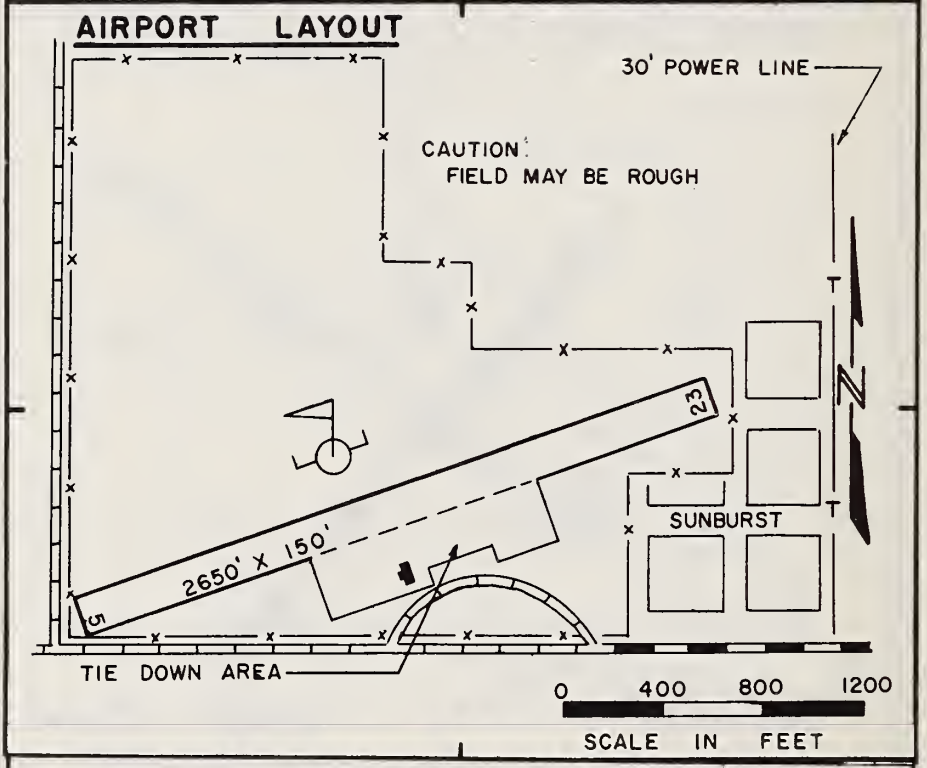

ELEVATION: 3399'

RUNWAY SURFACE: Turf
LIGHTED: No
FUEL: None
REPAIRS: None
TRANSPORTATION: None
MEALS: In Town
LODGING: In Town
MANAGER: Toole County Airport Comm.
OWNER: City & Toole County

RADIO: None
NAV. AIDS: None
FSS: Cut Bank 938-4522
WEATHER: Cut Bank F.S.S.
REMARKS:
Pilot Registration Desk on Field

SUPERIOR SUPERIOR

AIRPORT LOCATION (MINERAL COUNTY AIRPORT)

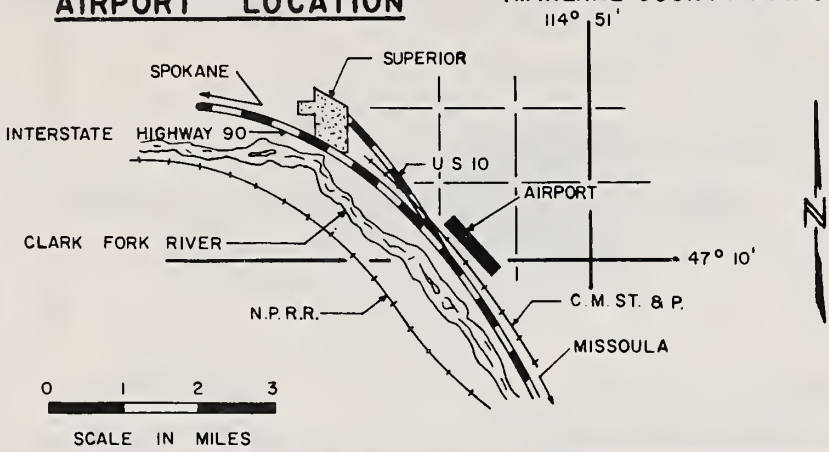

AIRPORT LAYOUT

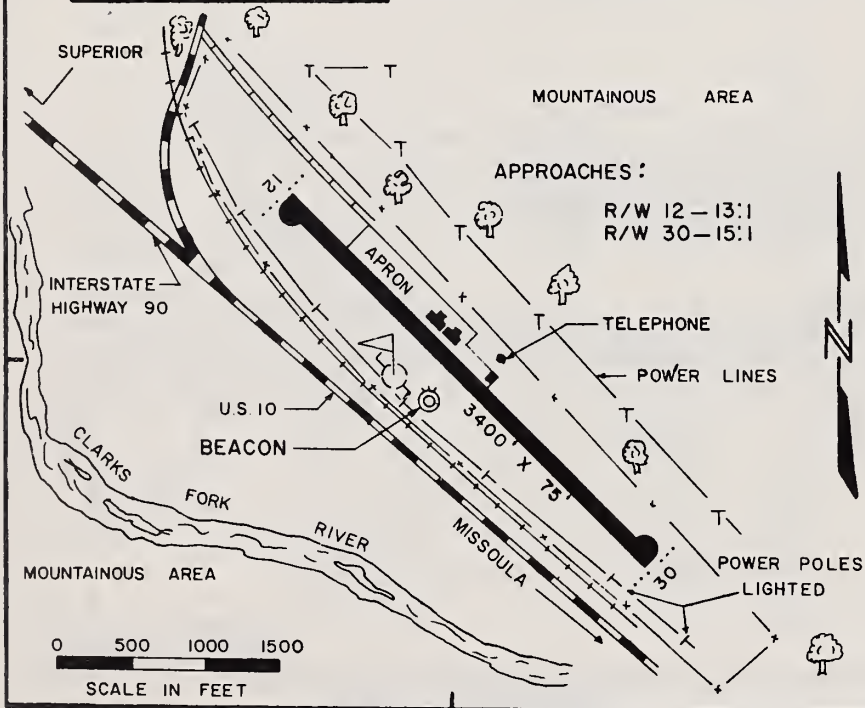

ELEVATION: 2777'

RUNWAY SURFACE: Paved
LIGHTED: 12/30 & Beacon
FUEL: 80/87 On Call
REPAIRS: None
TRANSPORTATION: Available
MEALS: In Town
LODGING: In Town
MANAGER: Mineral County
OWNER: Mineral County

RADIO: None

NAV. AIDS: None

FSS: Missoula 542-2230
WEATHER: Missoula 542-2230
REMARKS:
Telephone on Field
Pilot Registration Desk on Field

AIRPORT LOCATION

(BORDER CROSSING)
(ROSS INTERNATIONAL)

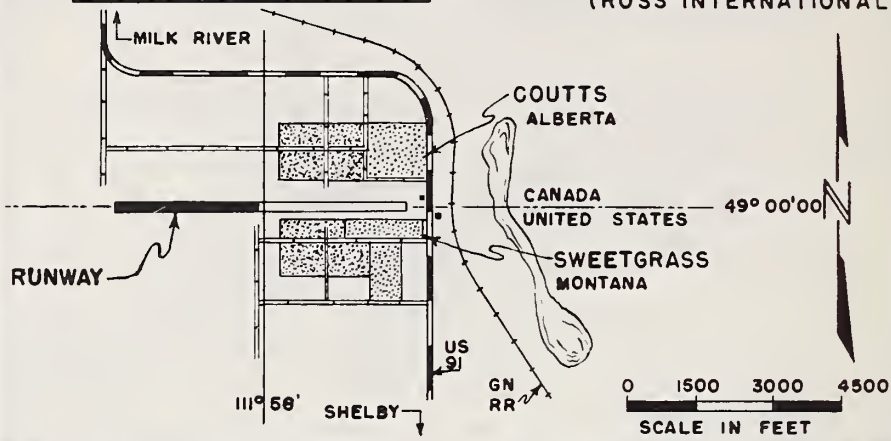

AIRPORT LAYOUT

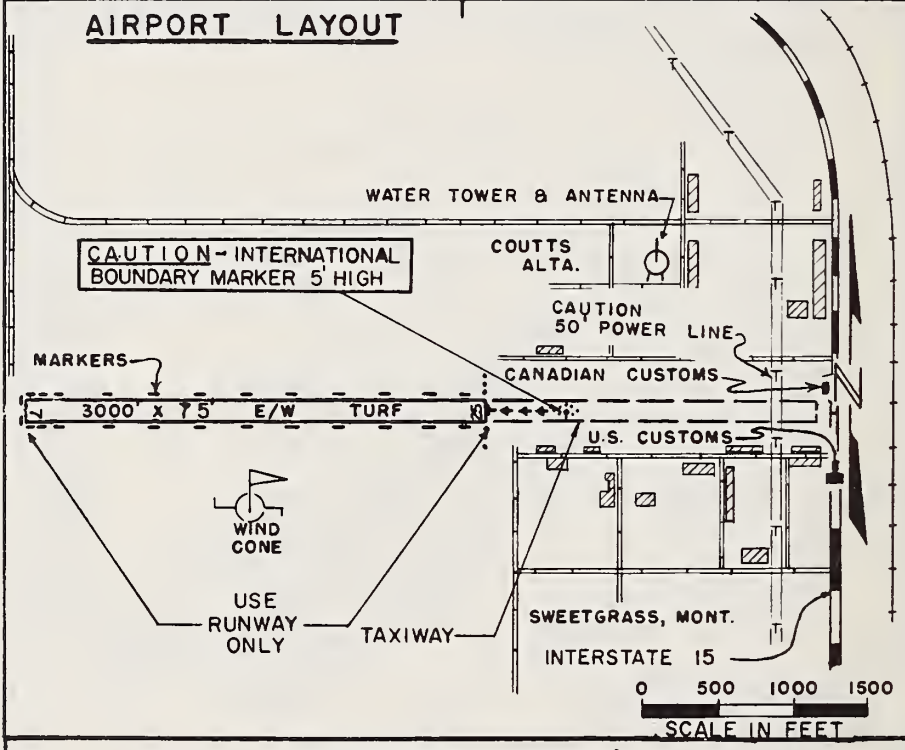

ELEVATION: 3550'

RUNWAY SURFACE: Turf
LIGHTED: No
FUEL: None
REPAIRS: None
TRANSPORTATION: None
MEALS: In Town
LODGING: In Town
MANAGER: Div. of Aero.
OWNER: State of Mont.

RADIO: Unicom 122.8
NAV. AIDS: None
FSS: Cut Bank 938-4522
WEATHER: Cut Bank F.S.S.
REMARKS: Cone Runway Markers
CAUTION: DO NOT LAND ON TAXIWAY
BORDER CROSSING STRIP

AIRPORT LOCATION

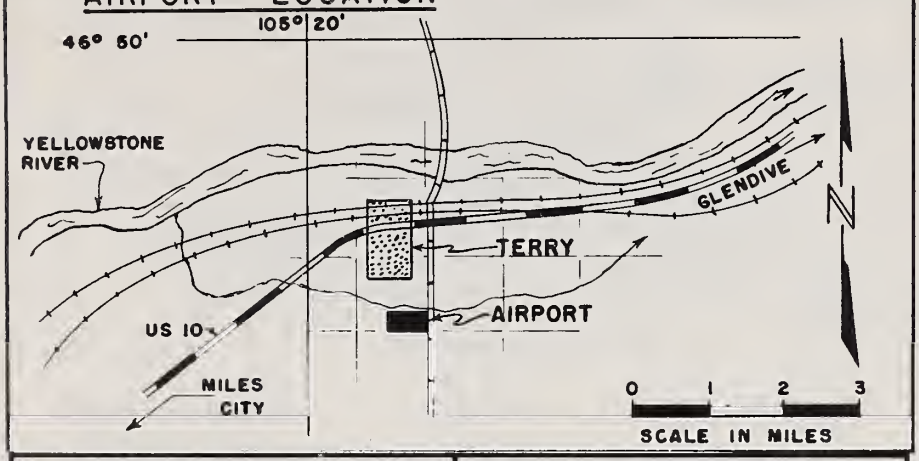

AIRPORT LAYOUT

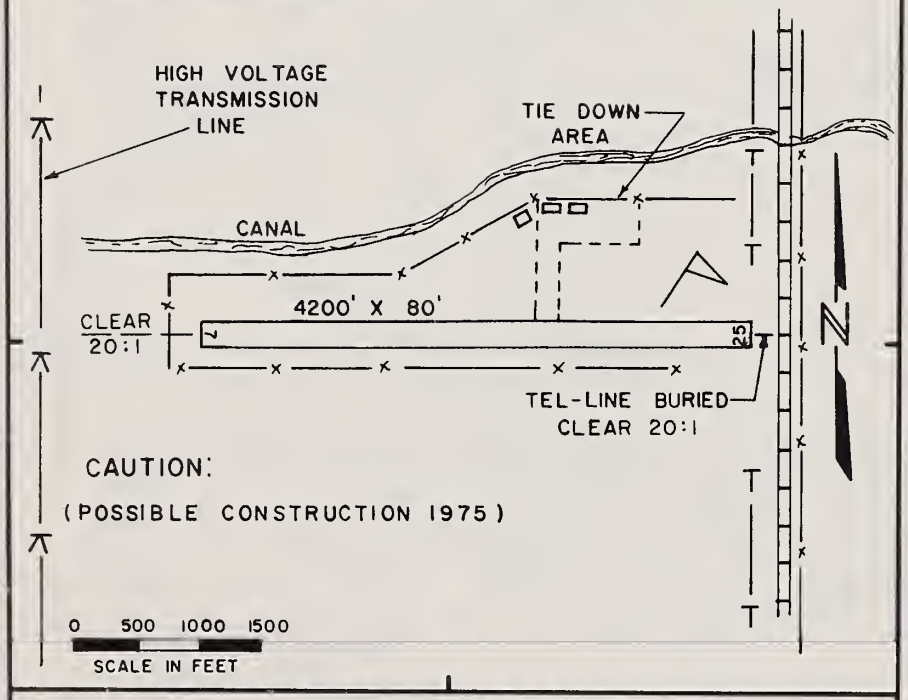

ELEVATION: 2260'

RUNWAY SURFACE: Turf
LIGHTED: No
FUEL: None
REPAIRS: None
TRANSPORTATION: None
MEALS: In Town
LODGING: In Town
MANAGER: H.J. Spiller
OWNER: Prairie County

RADIO: None

NAV. AIDS: None

FSS: Miles City 232-1503
WEATHER: Miles City FSS
REMARKS: May Be Soft When Wet

AIRPORT LOCATION

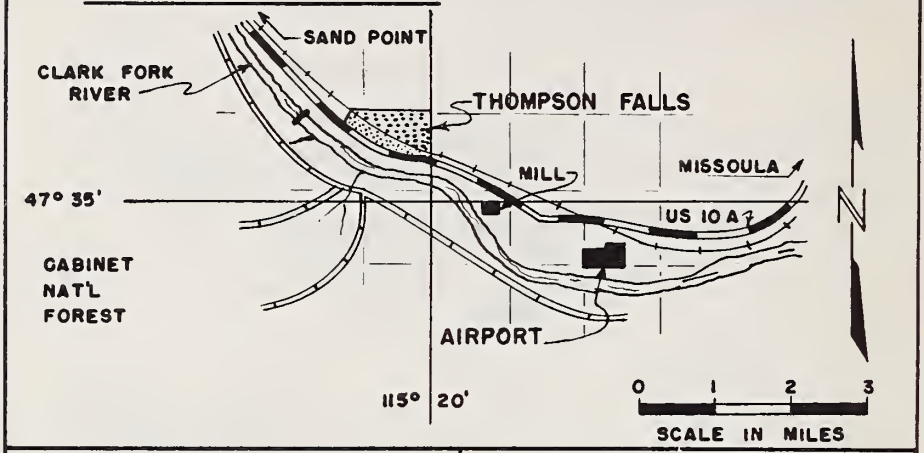

AIRPORT LAYOUT

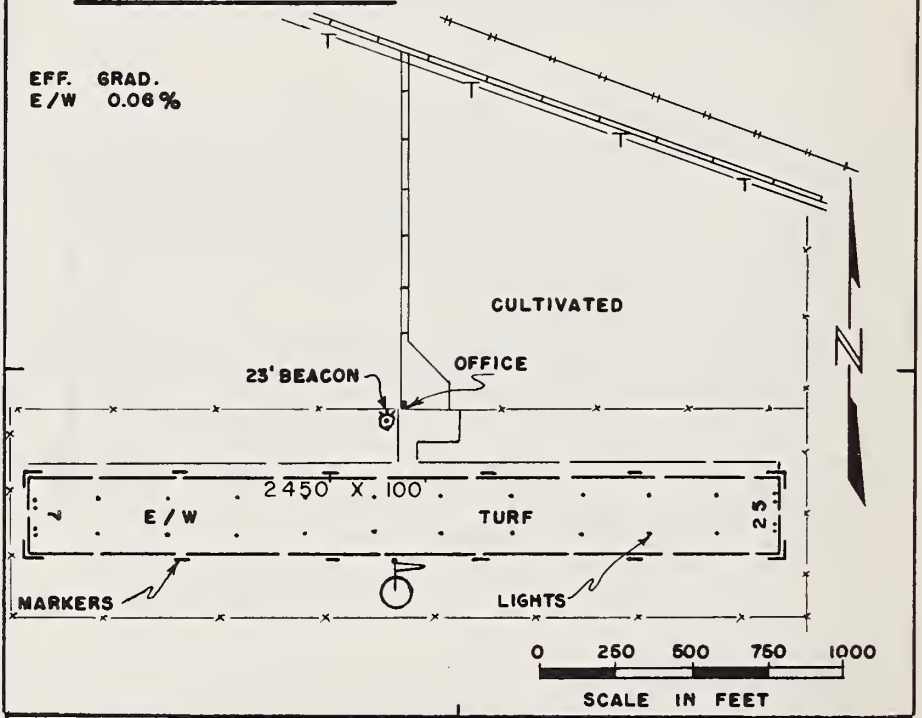

ELEVATION: 2460'

RUNWAY SURFACE: Turf
LIGHTED: 7/25 & Beacon
FUEL: None
REPAIRS: None
TRANSPORTATION: None
MEALS: In Town
LODGING: In Town
MANAGER: Jim Garrison
OWNER: Sanders County

RADIO: None
NAV. AIDS: None
FSS: Missoula 542-2230
WEATHER: Missoula 542-2230
REMARKS:

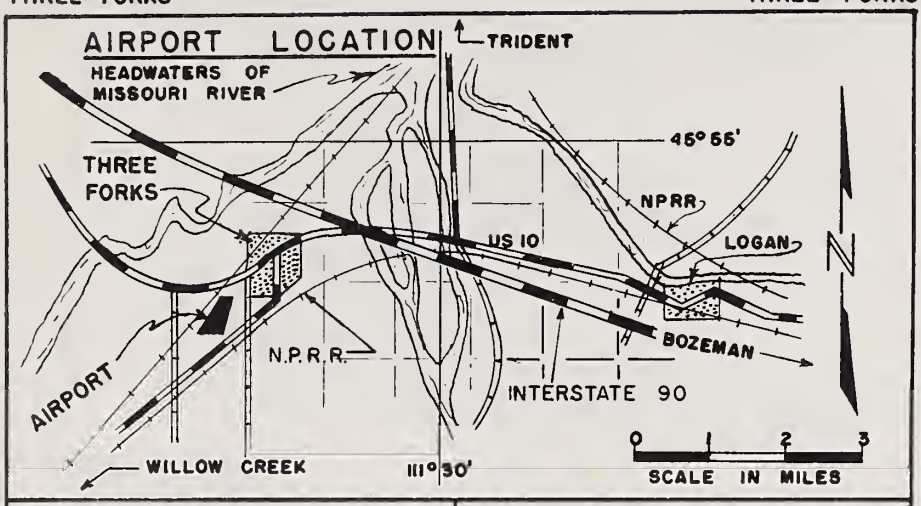

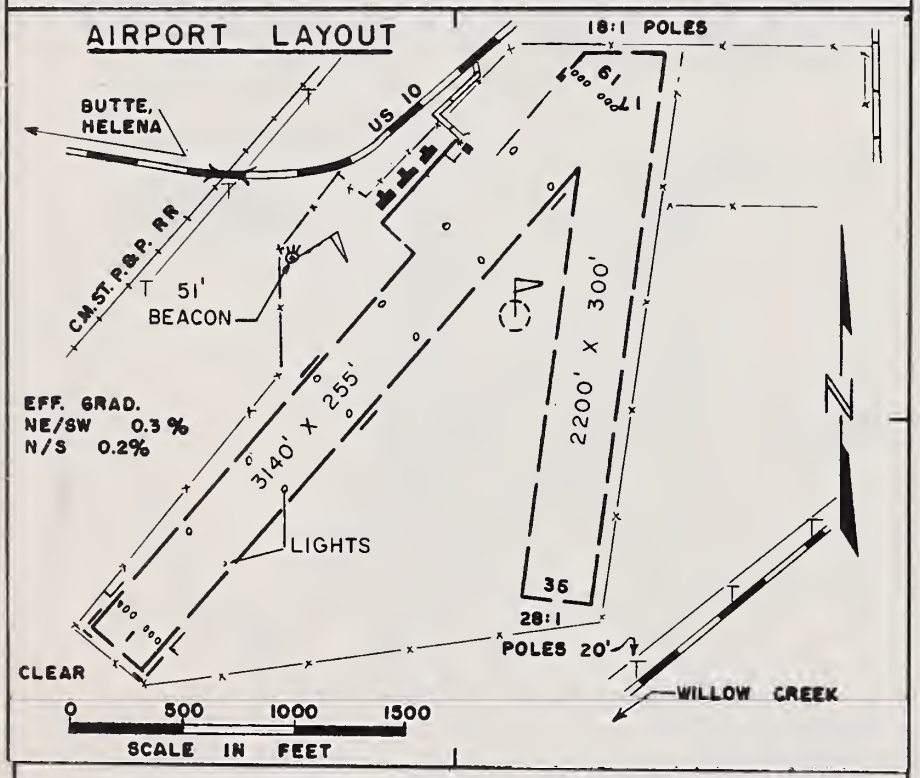

ELEVATION: 4081'

RUNWAY SURFACE: Turf

LIGHTED: 1/19 On call ONLY (see remarks)

FUEL: None

REPAIRS: None

TRANSPORTATION: None

MEALS: In Town

LODGING: In Town

MANAGER: Bill Fairhurst

OWNER: City & Gallatin County

RADIO: None

BZM Radio from pattern altitude.

NAV. AIDS: None

FSS: Bozeman 388-4242

WEATHER: Helena 442-8260

REMARKS: Phone on field

Pilot Registration Desk on Field. To have runway lights turned on phone: 285-3515, 285-3431 285-3476

AIRPORT LOCATION

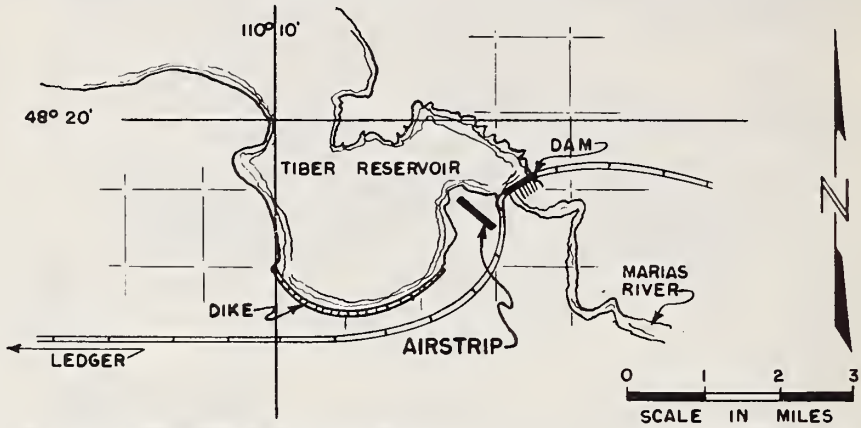

AIRPORT LAYOUT

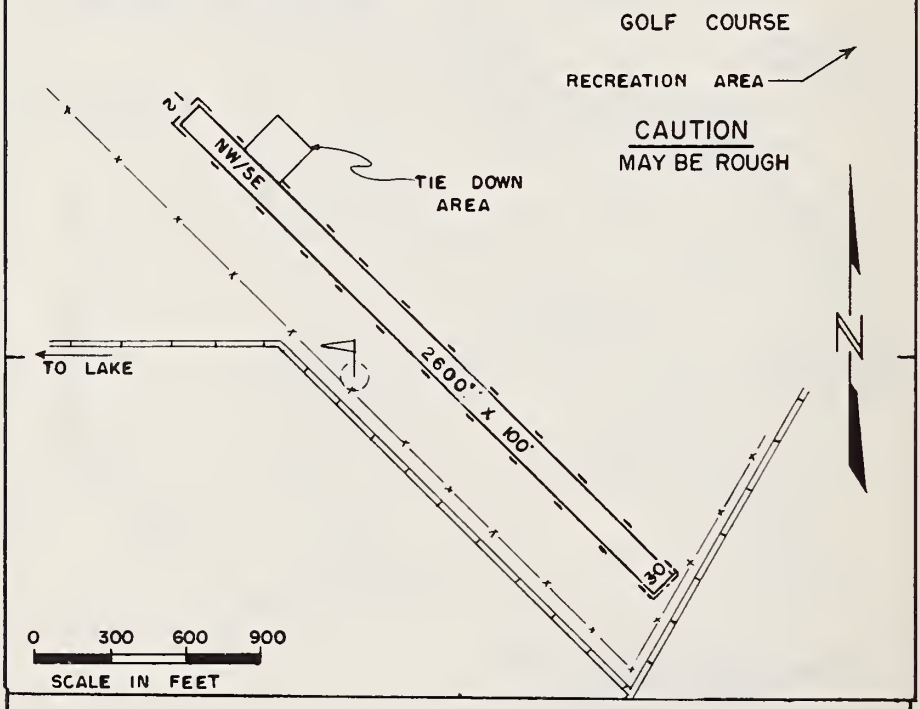

ELEVATION: 3012'

RUNWAY SURFACE: Turf
LIGHTED: No
FUEL: None
REPAIRS: None
TRANSPORTATION: None
MEALS: None
LODGING: None
MANAGER: Div. of Aero.
OWNER: State of Mont.

RADIO: None
NAV. AIDS: None
FSS: Cut Bank 938-4522
WEATHER: GTF 761-7110
REMARKS:
Pilot Registration Desk on Field
CTB Radio at Pattern Altitude

AIRPORT LOCATION

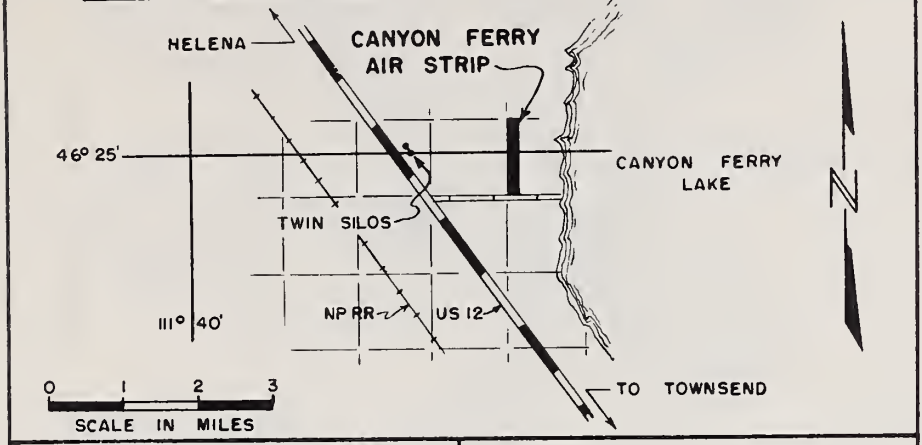

AIRPORT LAYOUT

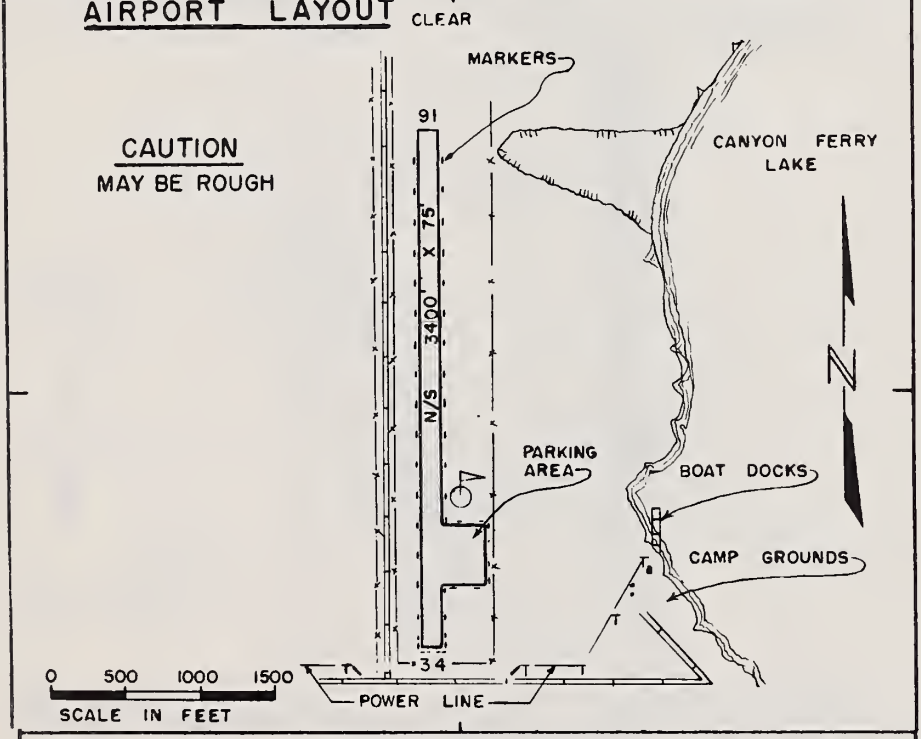

ELEVATION: 4000'

RUNWAY SURFACE: Turf
LIGHTED: No
FUEL: None
REPAIRS: None
TRANSPORTATION: None
MEALS: None
LODGING: None
MANAGER: Div. of Aero.
OWNER: State of Mont.

RADIO: None
NAV. AIDS: None
FSS: None
WEATHER: None
REMARKS:
Pilot Registration Desk on Field
Cone Runway Markers

TOWNSEND TOWNSEND

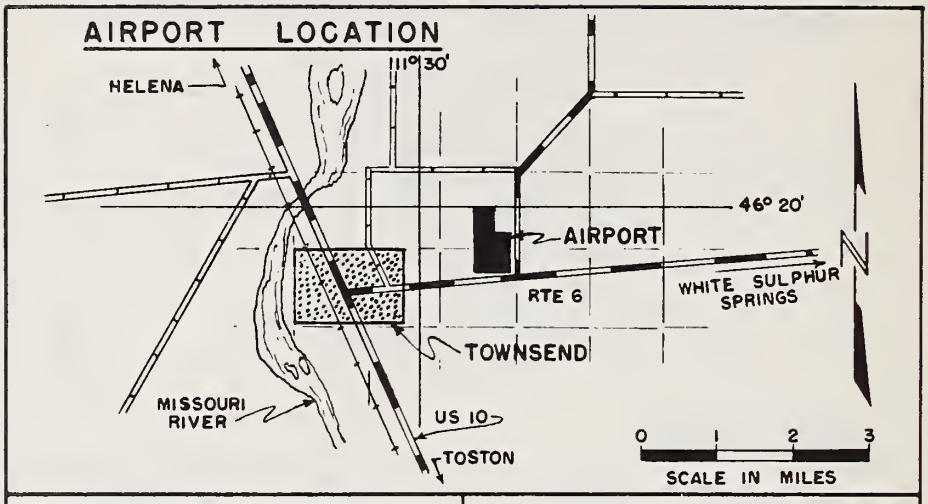

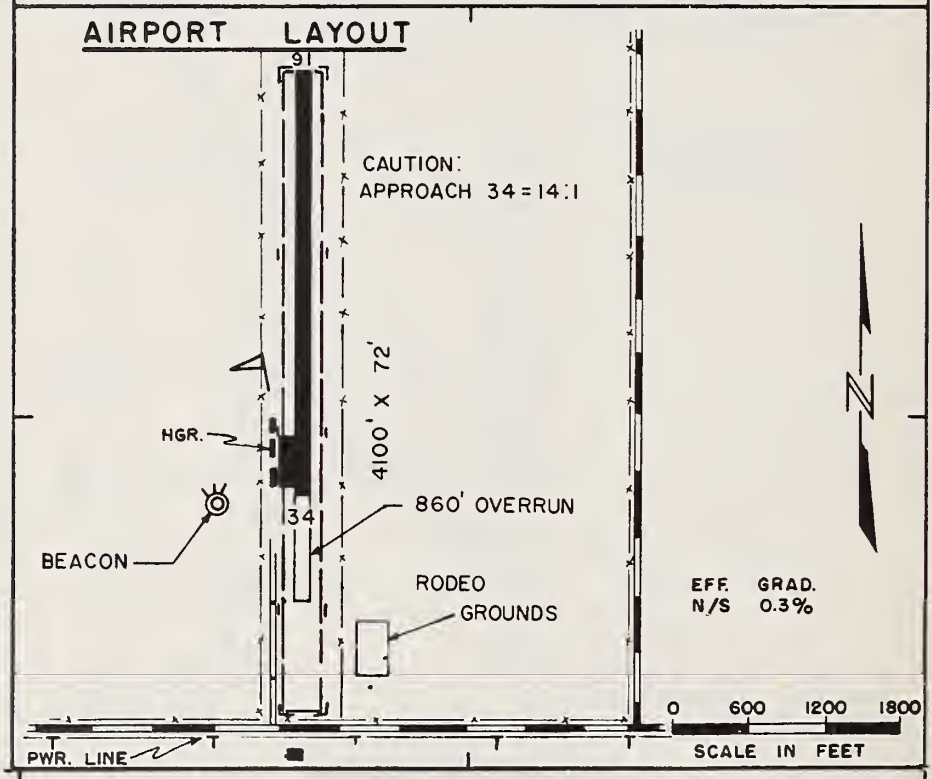

ELEVATION: 3900'

RUNWAY SURFACE: Paved

LIGHTED: Beacon, 16/34

FUEL: None

REPAIRS: None

TRANSPORTATION: None

MEALS: In Town

LODGING: In Town

MANAGER Townsend Airport Comm.

OWNER: City & Broadwater County

RADIO: Unicom 122.8

NAV. AIDS: None

FSS: Helena 442-9902

WEATHER: Helena 442-8260

REMARKS:

Telephone across Highway

AIRPORT LOCATION

(U.S.F.S.)

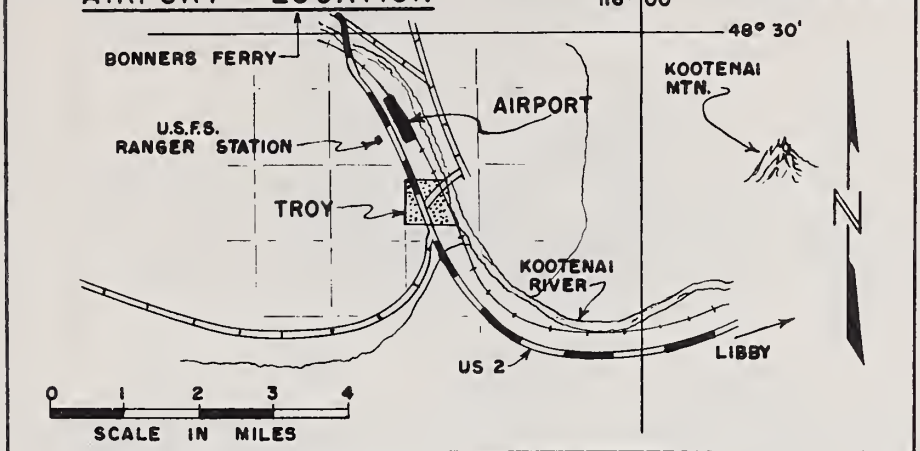

AIRPORT LAYOUT

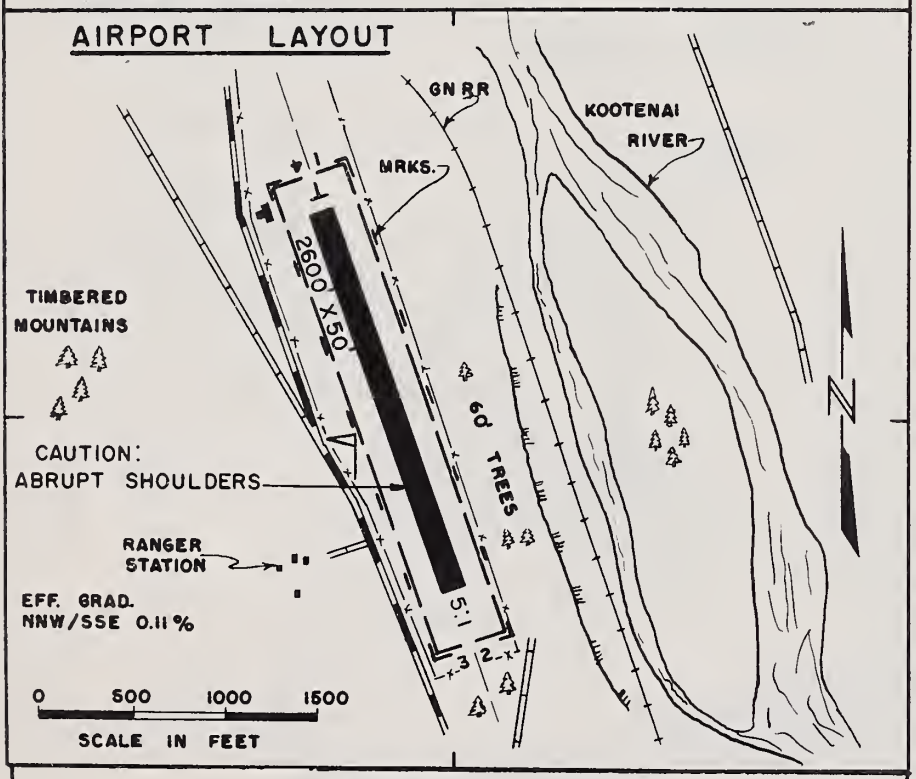

ELEVATION: 2017'

RUNWAY SURFACE: Paved
LIGHTED: No
FUEL: None
REPAIRS: None
TRANSPORTATION: None
MEALS: In Town
LODGING: In Town
MANAGER: U.S. Forest Service
OWNER: U.S. Forest Service

RADIO: None

NAV. AIDS: None

FSS: Missoula 542-2230
WEATHER: Kalispell 756-4829
REMARKS:
Approach to 32 is 5:1
Telephone at U.S.F.S.
Pilot Registration Desk on Field

AIRPORT LOCATION

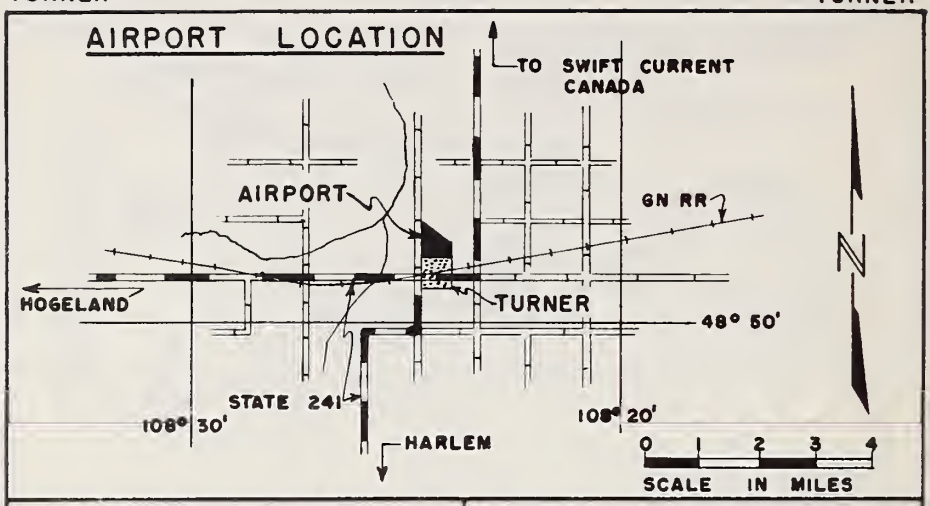

AIRPORT LAYOUT

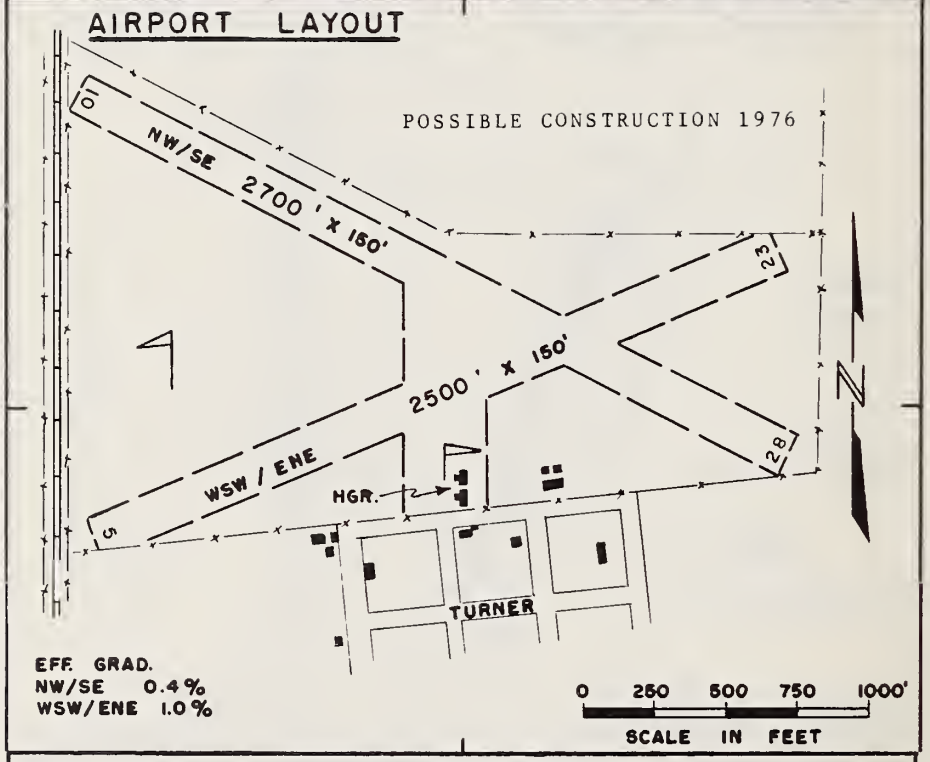

ELEVATION: 3040'

RUNWAY SURFACE: Turf
LIGHTED: No
FUEL: 80/87
REPAIRS: None
TRANSPORTATION: None
MEALS: In Town
LODGING: In Town
MANAGER: J. L. (Pat) Doyle
OWNER: Blaine County

RADIO: None
NAV. AIDS: None
FSS: GTF 761-7110
WEATHER: GTF 761-7110
REMARKS:
Pilot Registration Desk on Field

AIRPORT LOCATION

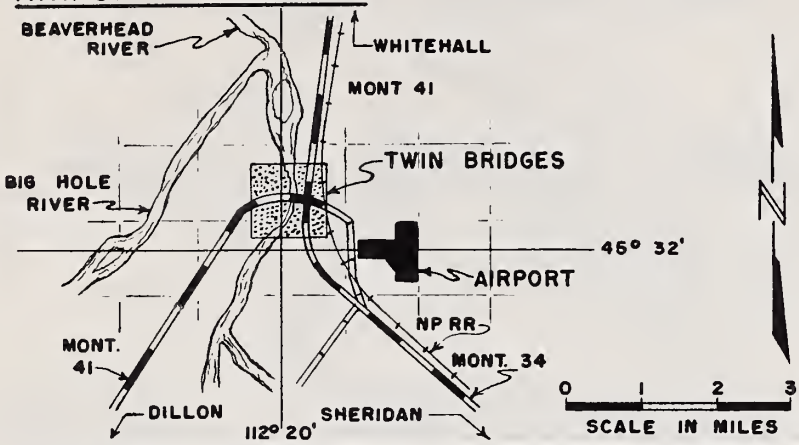

AIRPORT LAYOUT

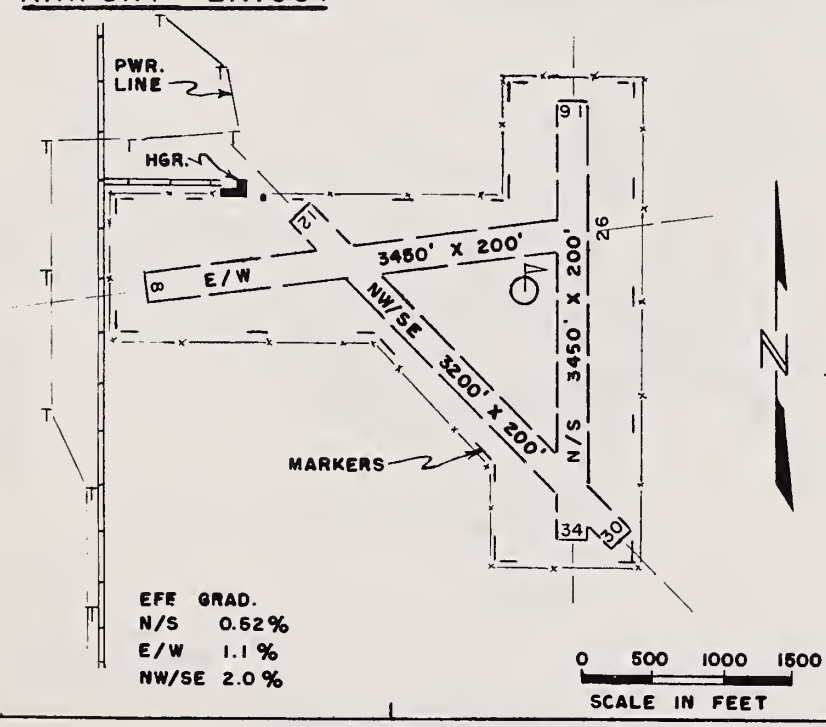

ELEVATION: 4772'

RUNWAY SURFACE: Turf
LIGHTED: No
FUEL: None
REPAIRS: None
TRANSPORTATION: None
MEALS: In Town
LODGING: In Town
MANAGER: Byron Bayers
OWNER: City & Madison County

RADIO: None
NAV. AIDS: None
FSS: Bozeman 388-4242
WEATHER: Bozeman F.S.S.
REMARKS:
Pilot Registration Desk on Field
Telephone on Field

AIRPORT LOCATION

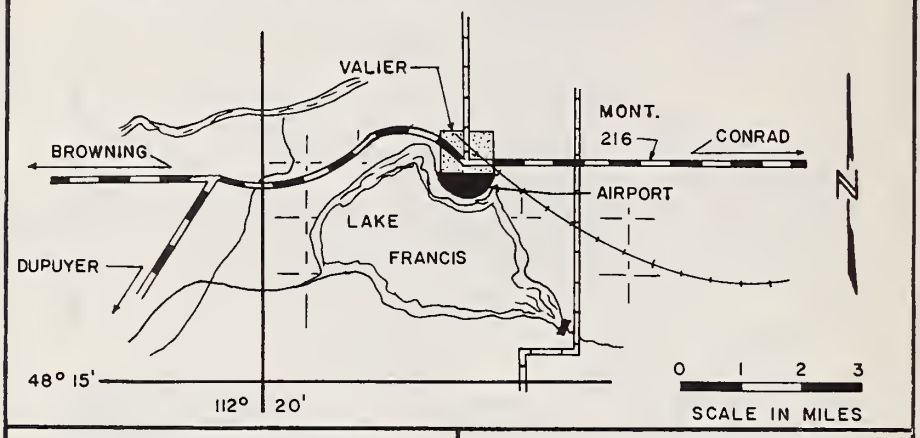

AIRPORT LAYOUT

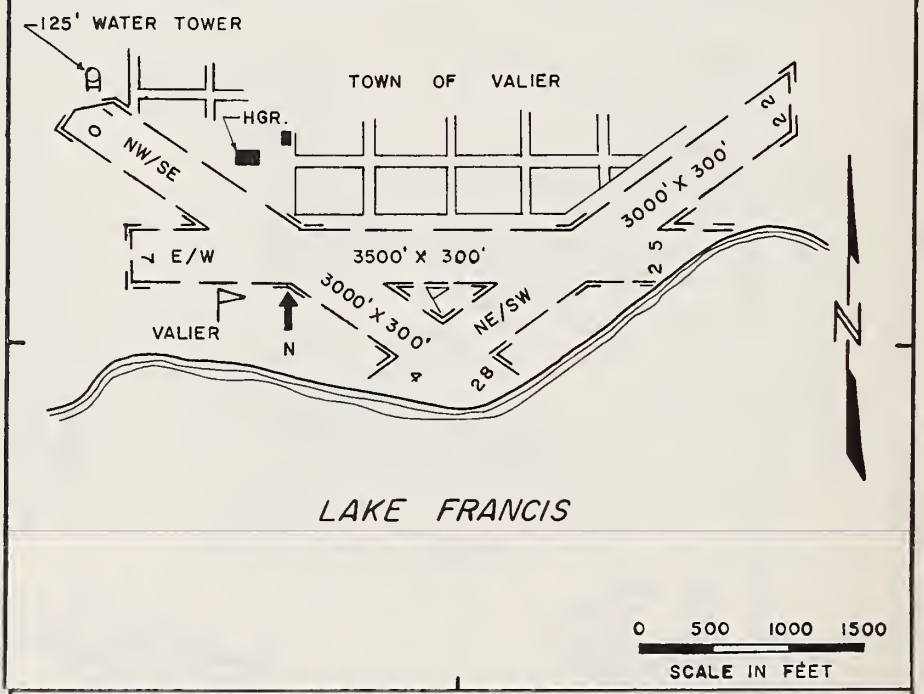

ELEVATION: 3820'

RUNWAY SURFACE: Turf
LIGHTED: No
FUEL: 80/87, 91/96
REPAIRS: None
TRANSPORTATION: Available
MEALS: In Town
LODGING: In Town
MANAGER: Ora F. Lohse
OWNER: City & Pondera County

RADIO: Unicom 122.8
Cut Bank Radio (F.S.S.)
Traffic Pattern and Above

NAV. AIDS: None

FSS: Cut Bank 938-4522
WEATHER: Cut Bank F.S.S.
REMARKS:

AIRPORT LOCATION

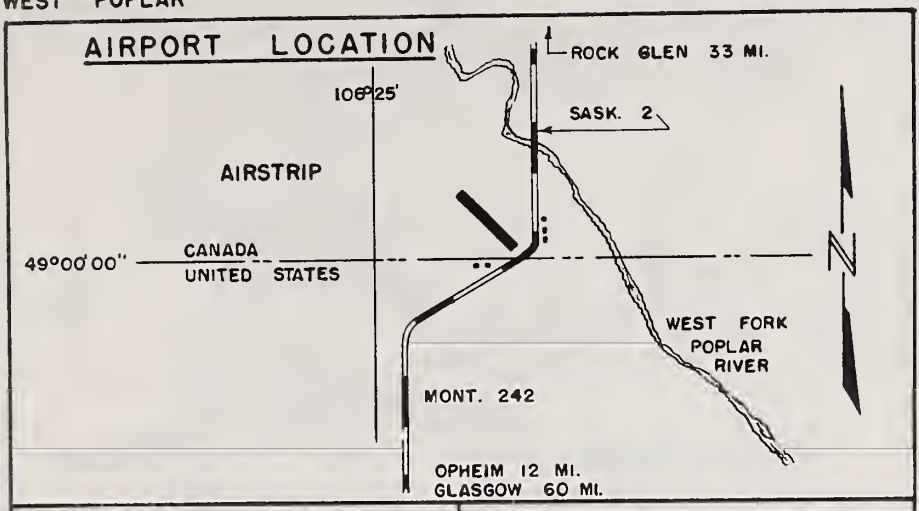

AIRPORT LAYOUT

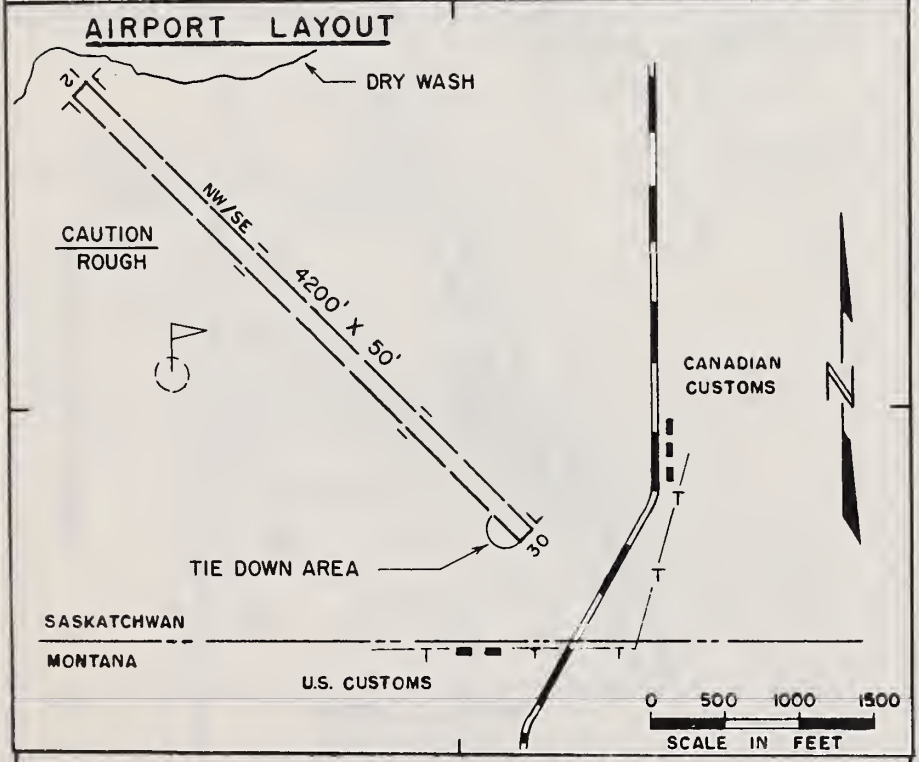

ELEVATION: 2873'

RUNWAY SURFACE: Turf
LIGHTED: No
FUEL: None
REPAIRS: None
TRANSPORTATION: None
MEALS: None
LODGING: None
MANAGER: Valley Hangar MPA
OWNER:

RADIO: None

NAV. AIDS: None

FSS: Miles City 232-1503
WEATHER: Glasgow 228-4042
REMARKS:
CAUTION: Soft When Wet
R/W May be Rough
Check hours for
border crossing

WEST YELLOWSTONE WEST YELLOWSTONE

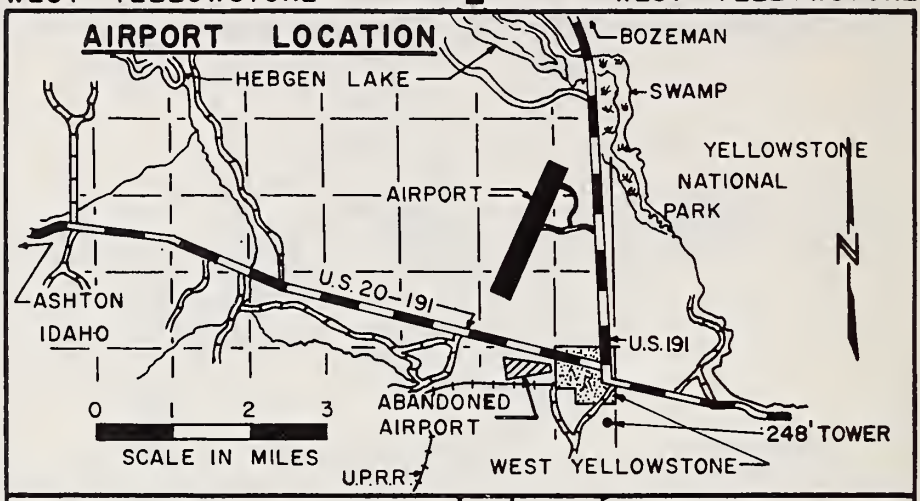

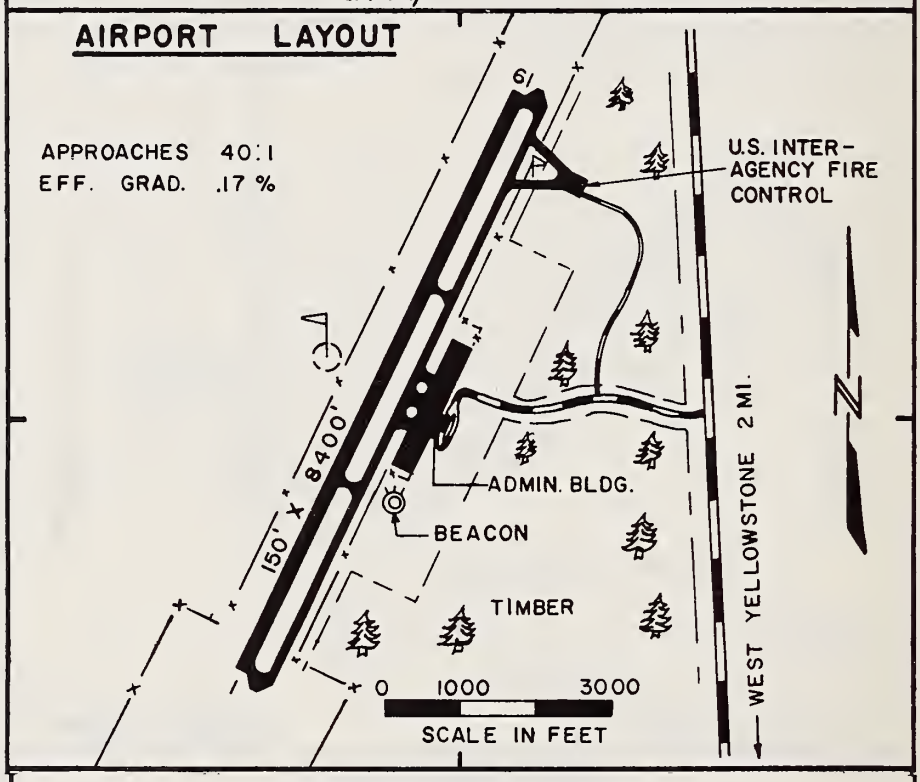

ELEVATION: 6644'

RUNWAY SURFACE: Paved
LIGHTED: 1/19 and Beacon
FUEL: 80/87, 100/130, Jet Fuel
REPAIRS: A & P Minor
TRANSPORTATION: Available
MEALS: On Field
LODGING: In Town
MANAGER: Ted Mathis 646-7631
OWNER: Montana Aeronautics Division

RADIO: Yellowstone Radio (Remoted to Idaho Falls FSS) 123.6 Unicom 122.8
NAV. AIDS: LOM LOW 344 Khz (Ten Mi. south of field) ILS runway 1, VASI 19
FSS: Idaho Falls Enterprise 673
WEATHER: Idaho Falls F.S.S.
REMARKS:
Lights operated dusk to dawn, May-September.
Unattended winter months. No snow removal.

AIRPORT LOCATION

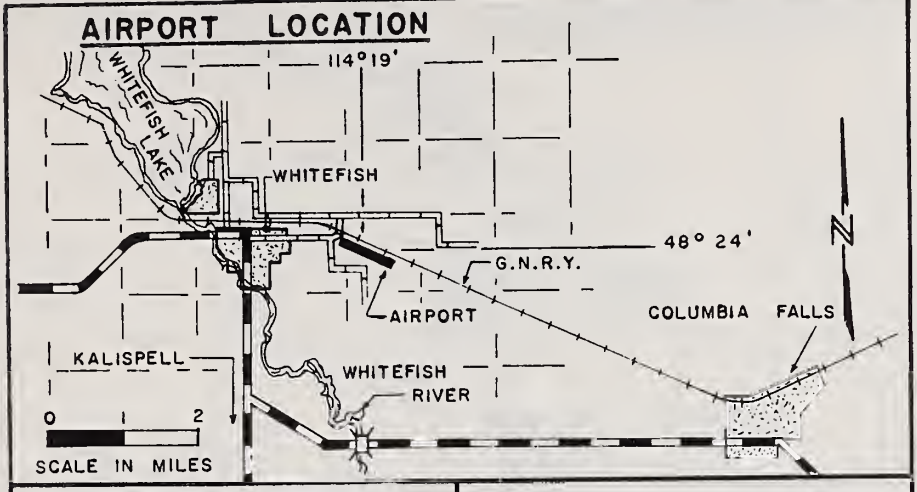

AIRPORT LAYOUT

CAUTION
R/W SOFT WHEN WET

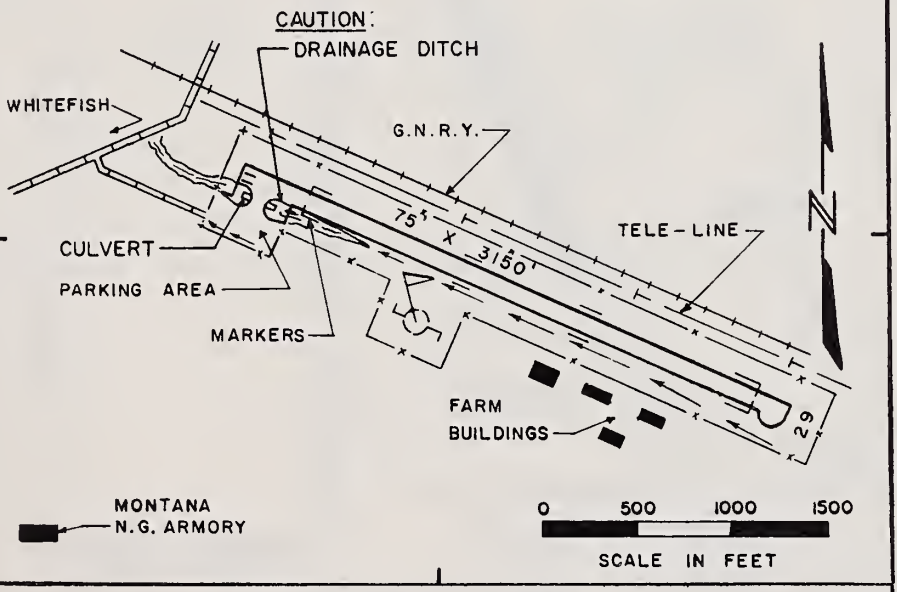

ELEVATION: 3063'

RUNWAY SURFACE: Turf
LIGHTED: No
FUEL: None
REPAIRS: None
TRANSPORTATION: None
MEALS: In Town
LODGING: In Town
MANAGER: Ray Hall
OWNER: Flathead County Airport Board

RADIO: Kalispell Radio (Remoted to Missoula Area F.S.S.) Traffic Pattern and Above

NAV. AIDS: FCA VOR 108.4

FSS: Missoula 542-2230
WEATHER: Kalispell 756-4829
REMARKS:
CAUTION: Soft When Wet
Pilot Registration Desk on Field

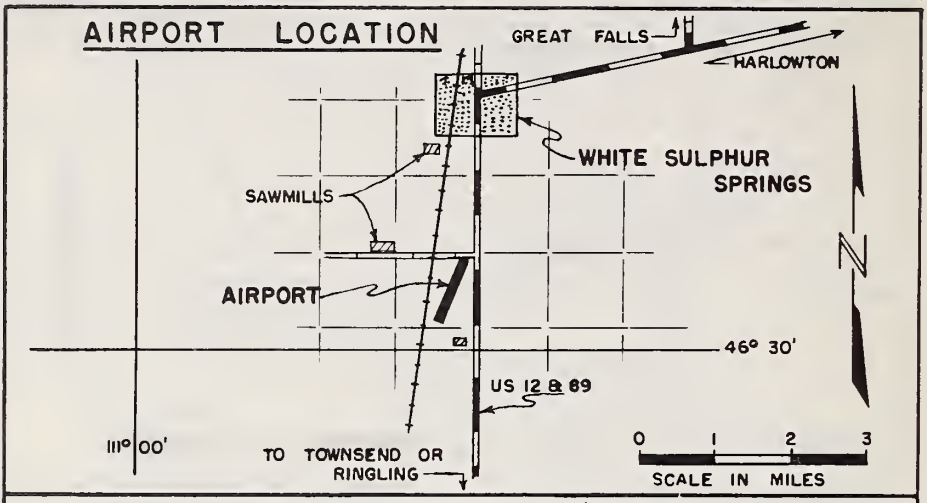

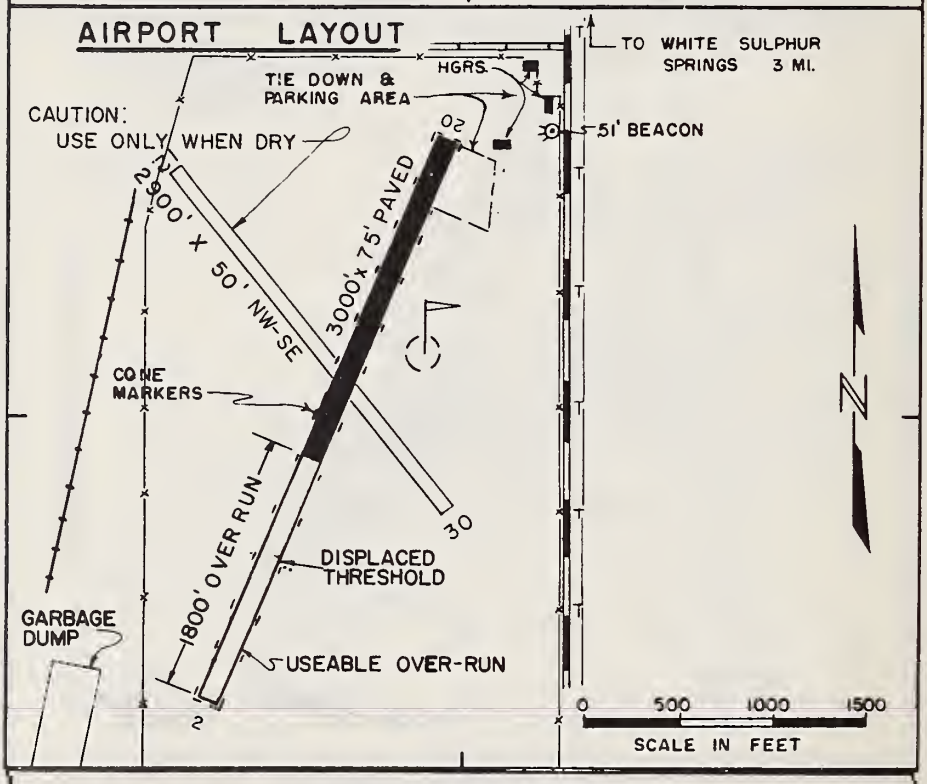

ELEVATION: 5060'

RUNWAY SURFACE: Paved
LIGHTED: No
FUEL: None
REPAIRS: None
TRANSPORTATION: None
MEALS: In Town
LODGING: In Town
MANAGER: Wayne Mathis 547-3491
OWNER: City-County Joint Airport Board

RADIO: None
NAV. AIDS: None
FSS: Helena 442-9902
WEATHER: Helena 442-8260
REMARKS:
Telephone on Field
Pilot Registration Desk
Cone Runway Markers

(W)

WILLOW CREEK

WILLOW CREEK (BORDER CROSSING)

AIRPORT LOCATION

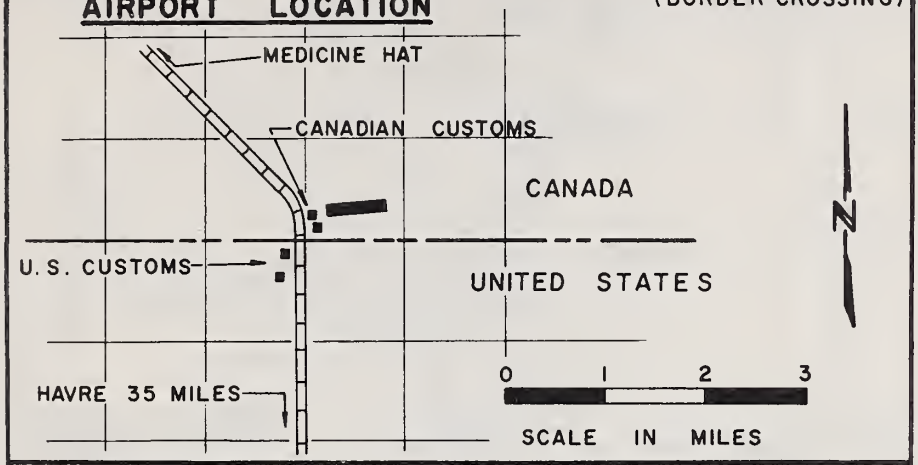

AIRPORT LAYOUT

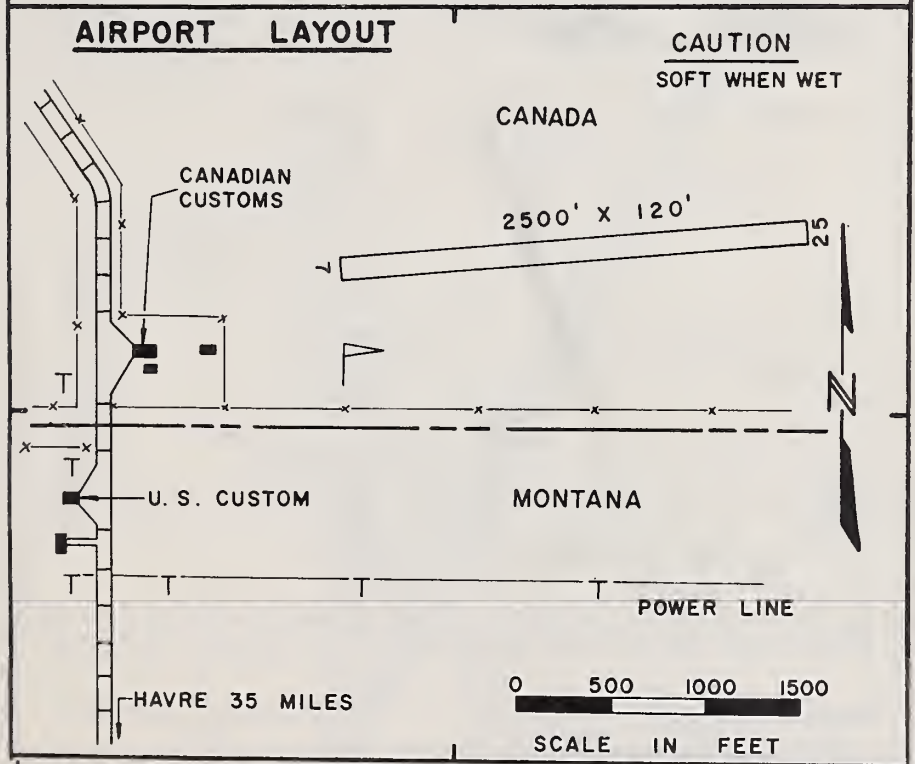

ELEVATION: 2775'

RUNWAY SURFACE: Turf
LIGHTED: No
FUEL: None
REPAIRS: None
TRANSPORTATION: None
MEALS: None
LODGING: None
MANAGER:
OWNER:

RADIO: None

NAV. AIDS: None
(Havre VOR 111.8)

FSS: Great Falls 761-7110
WEATHER: Havre 265-6424
REMARKS: Port of Entry
Open 8:00 AM to 5:00 PM
Local Time

AIRPORT LOCATION

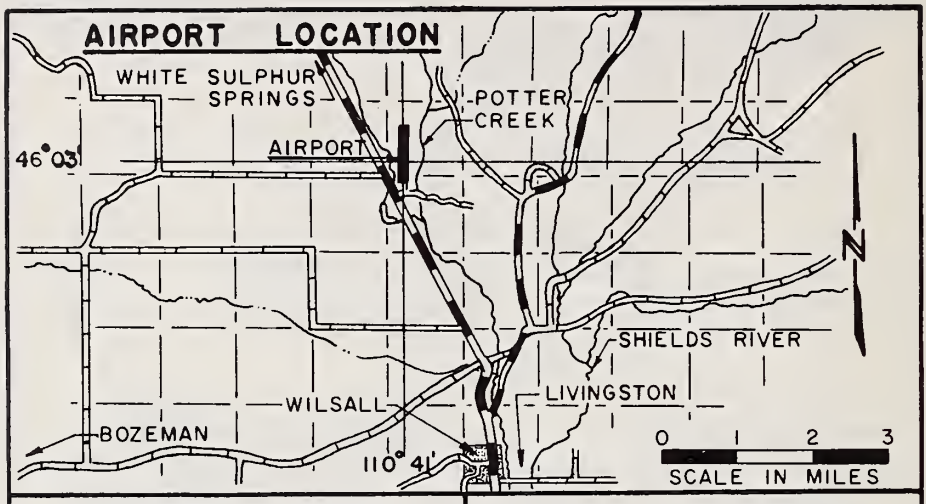

AIRPORT LAYOUT

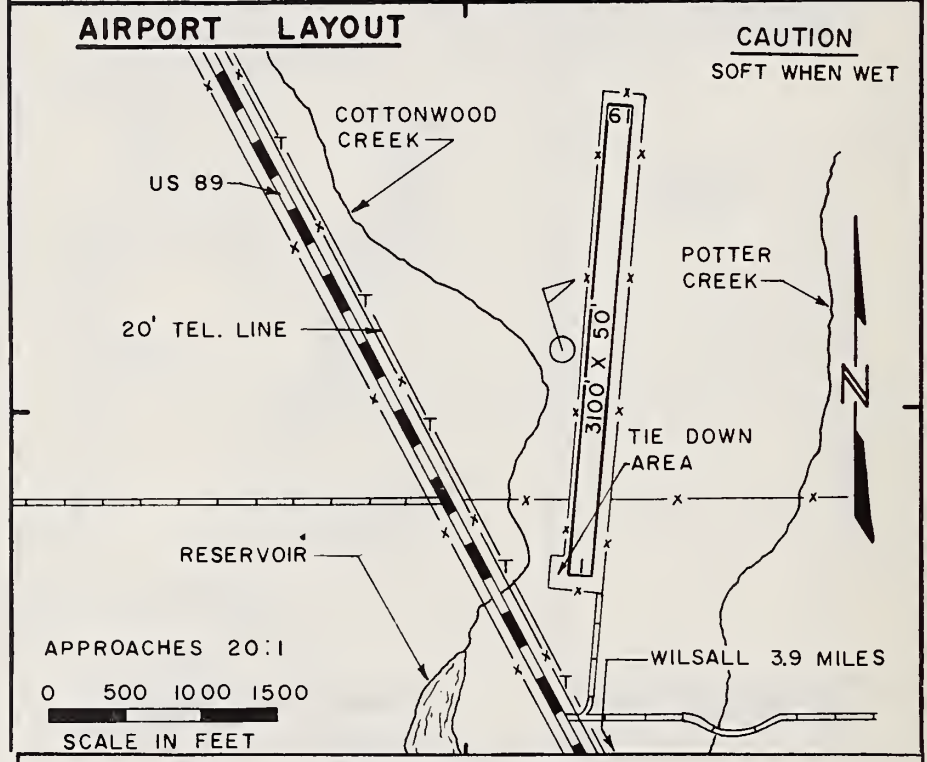

ELEVATION: 5095'

RUNWAY SURFACE: Turf
LIGHTED: No
FUEL: None
REPAIRS: None
TRANSPORTATION: None
MEALS: None
LODGING: None
MANAGER: Walt Metier
OWNER: City-County(Park) Airport Board

RADIO: None

NAV. AIDS: None

FSS: Livingston 222-2411
WEATHER: Livingston F.S.S.
REMARKS:
CAUTION: May be Rough, Use West Side of Runway

WINIFRED WINIFRED

AIRPORT LOCATION

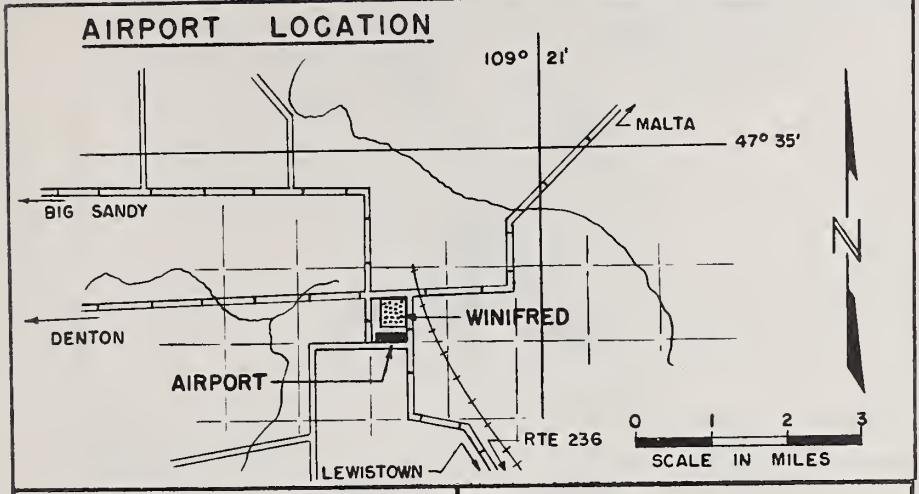

AIRPORT LAYOUT

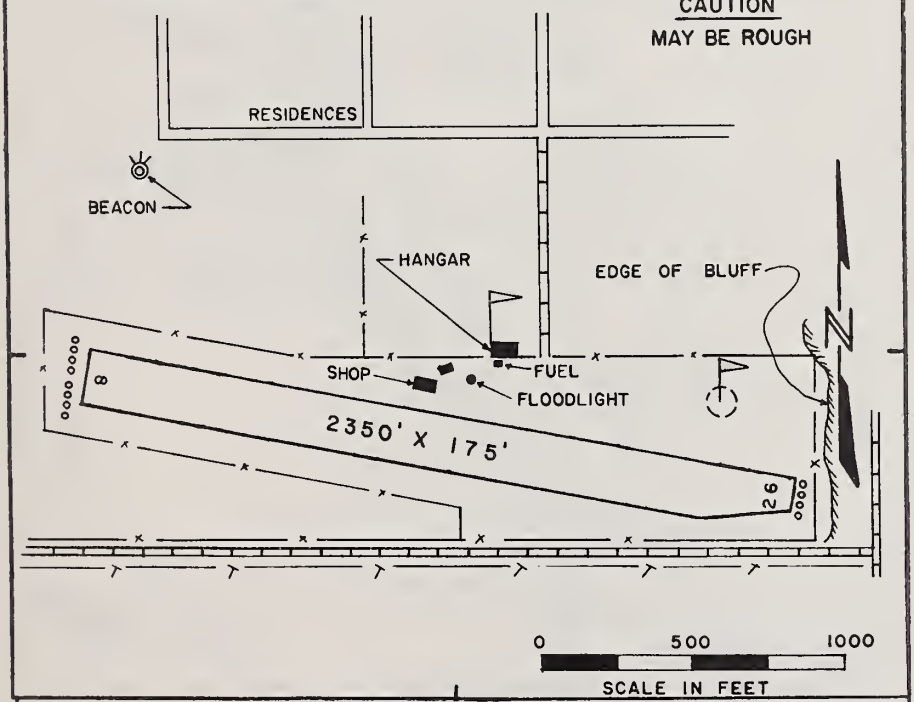

ELEVATION: 3300'

RUNWAY SURFACE: Turf
LIGHTED: 8/26 & Beacon
FUEL: 80/87
REPAIRS: None
TRANSPORTATION: None
MEALS: In Town
LODGING: In Town
MANAGER: J.O. Asbjornson
OWNER: City & Fergus County

RADIO: None

NAV. AIDS: None

FSS: Lewistown 538-3639
WEATHER: Lewistown F.S.S.
REMARKS:
Hills in West Approach Zone
Telephone on Field
Pilot Registration Desk on Field

AIRPORT LOCATION

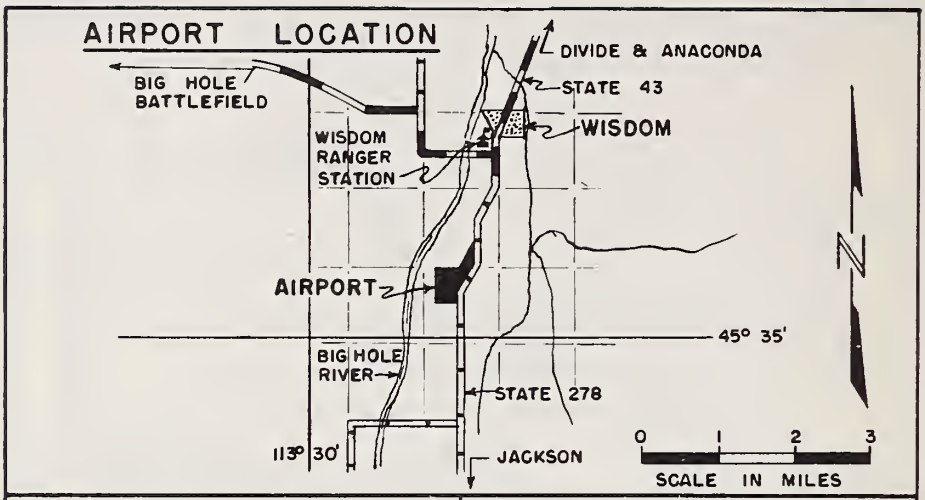

AIRPORT LAYOUT

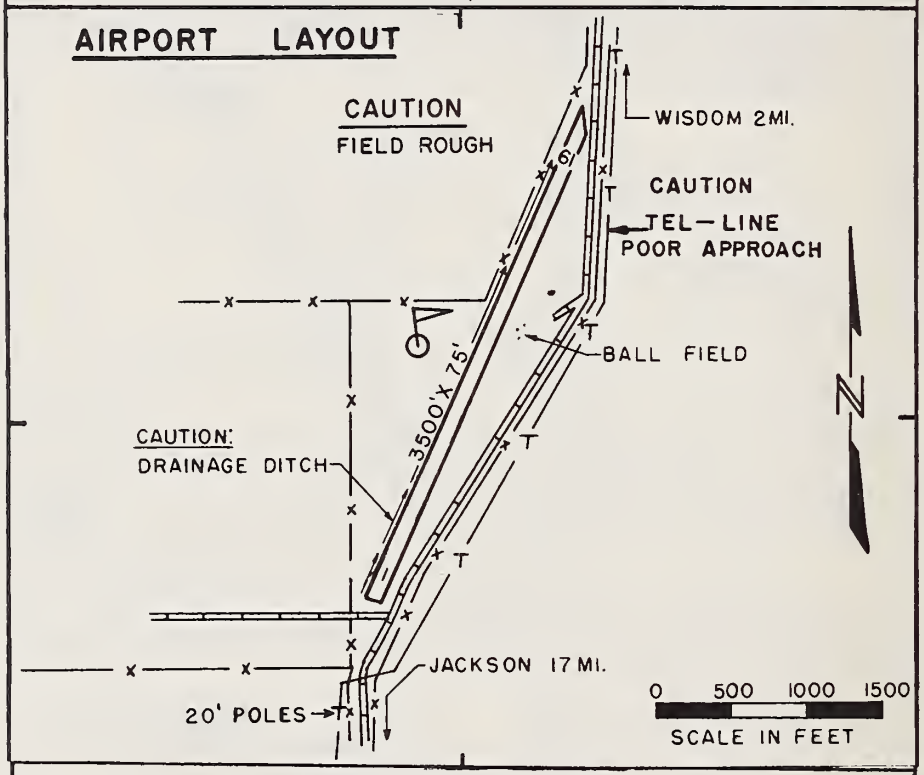

ELEVATION: 6126'

RUNWAY SURFACE: Turf
LIGHTED: No
FUEL: 80/87
REPAIRS: None
TRANSPORTATION: None
MEALS: In Town
LODGING: In Town
MANAGER: Edward Swetish
OWNER: Beaverhead County

RADIO: None

NAV. AIDS: None

FSS: Bozeman 388-4242
WEATHER: Bozeman F.S.S.
REMARKS:
Telephone on Field
Use Caution - Field Rough
Pilot Registration Desk on Field

AIRPORT LOCATION (OX BOW AIRPORT)

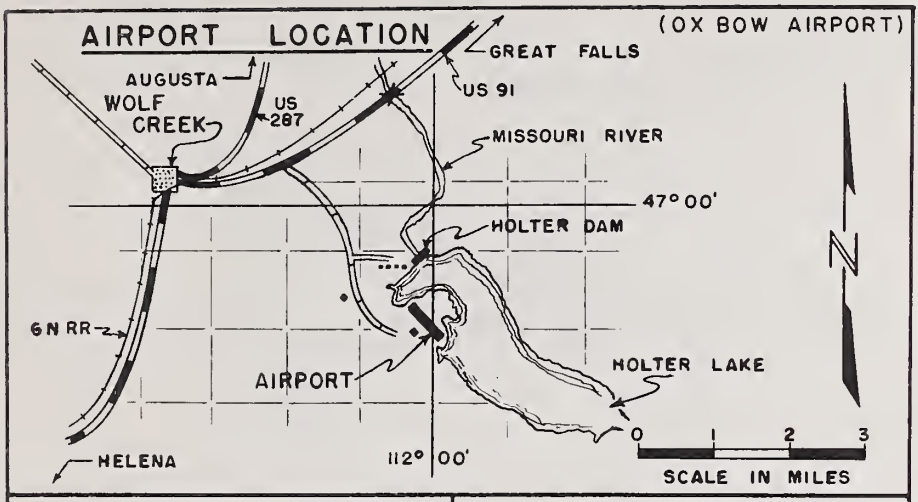

AIRPORT LAYOUT

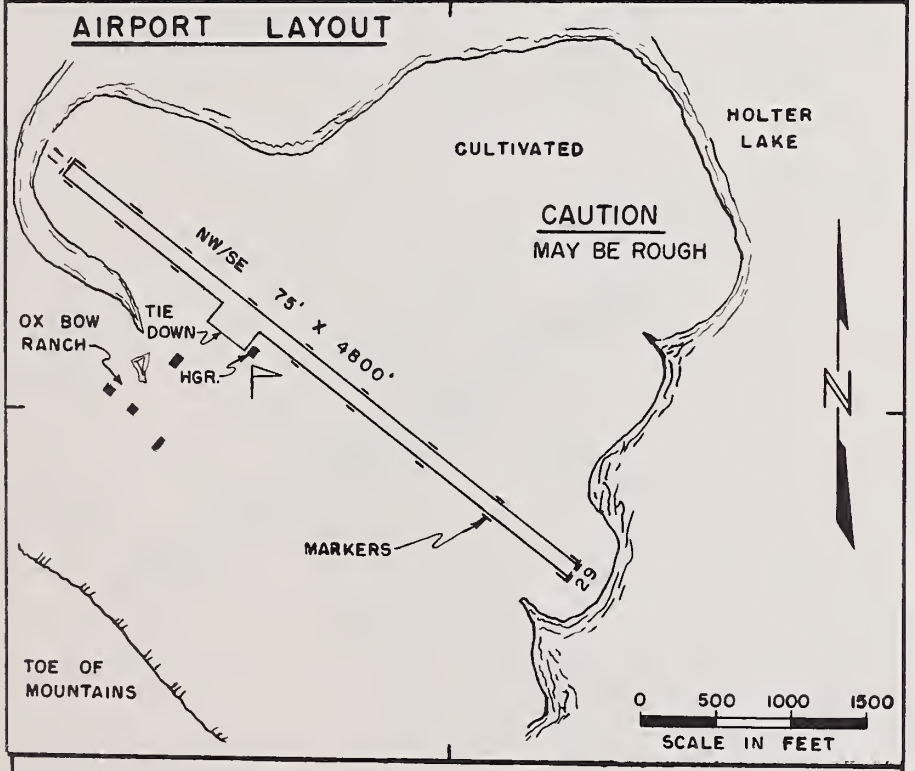

ELEVATION: 3635'

RUNWAY SURFACE: Turf
LIGHTED: No
FUEL: None
REPAIRS: None
TRANSPORTATION: None
MEALS: None
LODGING: None
MANAGER: Div. of Aero.
OWNER: State of Mont.

RADIO: None

NAV. AIDS: None

FSS: Helena 442-9902
WEATHER: Helena 442-8260
REMARKS: Power Line 1000' out on the Northwest Approach
Cone Runway Markers
Telephone at Ranch
Pilot Registration Desk on Field

AIRPORT LOCATION

(WOLF POINT INTERNATIONAL)

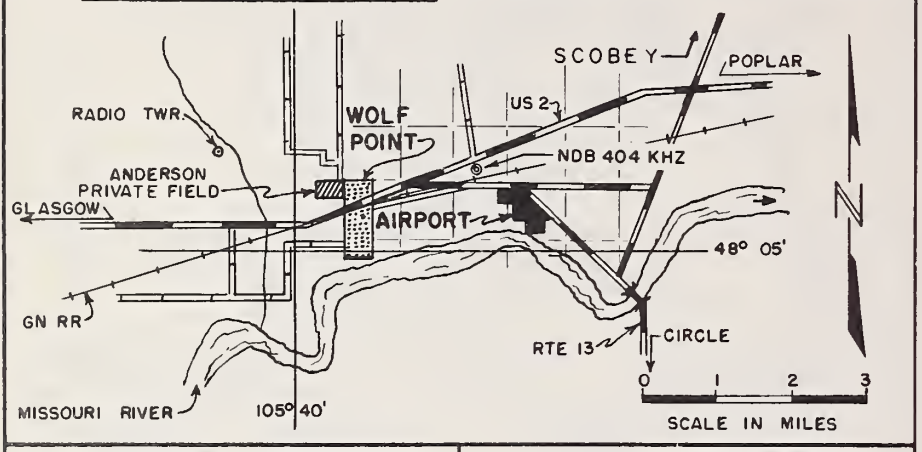

AIRPORT LAYOUT

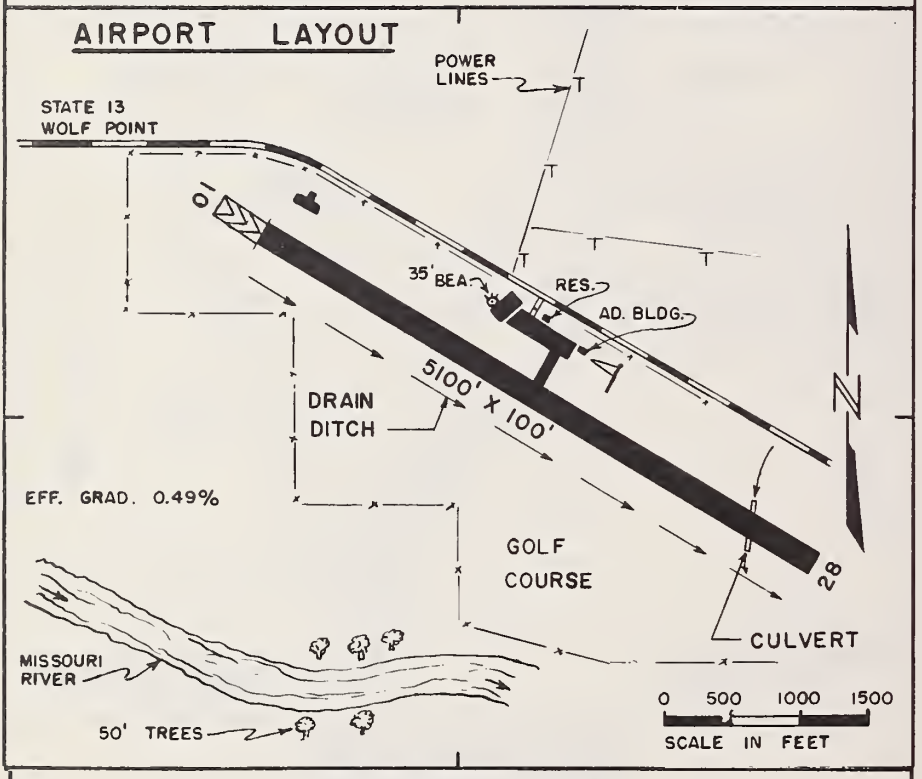

ELEVATION: 1985'

RUNWAY SURFACE: Paved
LIGHTED: 10/28 & Beacon
FUEL: 80/87, 100/130
REPAIRS: None
TRANSPORTATION: Available
MEALS: In Town
LODGING: In Town
MANAGER: Chris Kolstad
OWNER: City & Roosevelt County

RADIO: Unicom 122.8
LRCO Miles City F.S.S. 123.6
(From Enroute Altitudes)

NAV. AIDS: NDB OLF 404

FSS: Miles City 232-1503
WEATHER: Glasgow 228-4042
REMARKS:

STATE DOCUMENTS COLLECTION

NOV 1 0 1981

MONTANA STATE LIBRARY
930 E Lyndale Ave.
Helena, Montana 59601

PLEASE RETURN

CLOSE YOUR FLIGHT PLAN